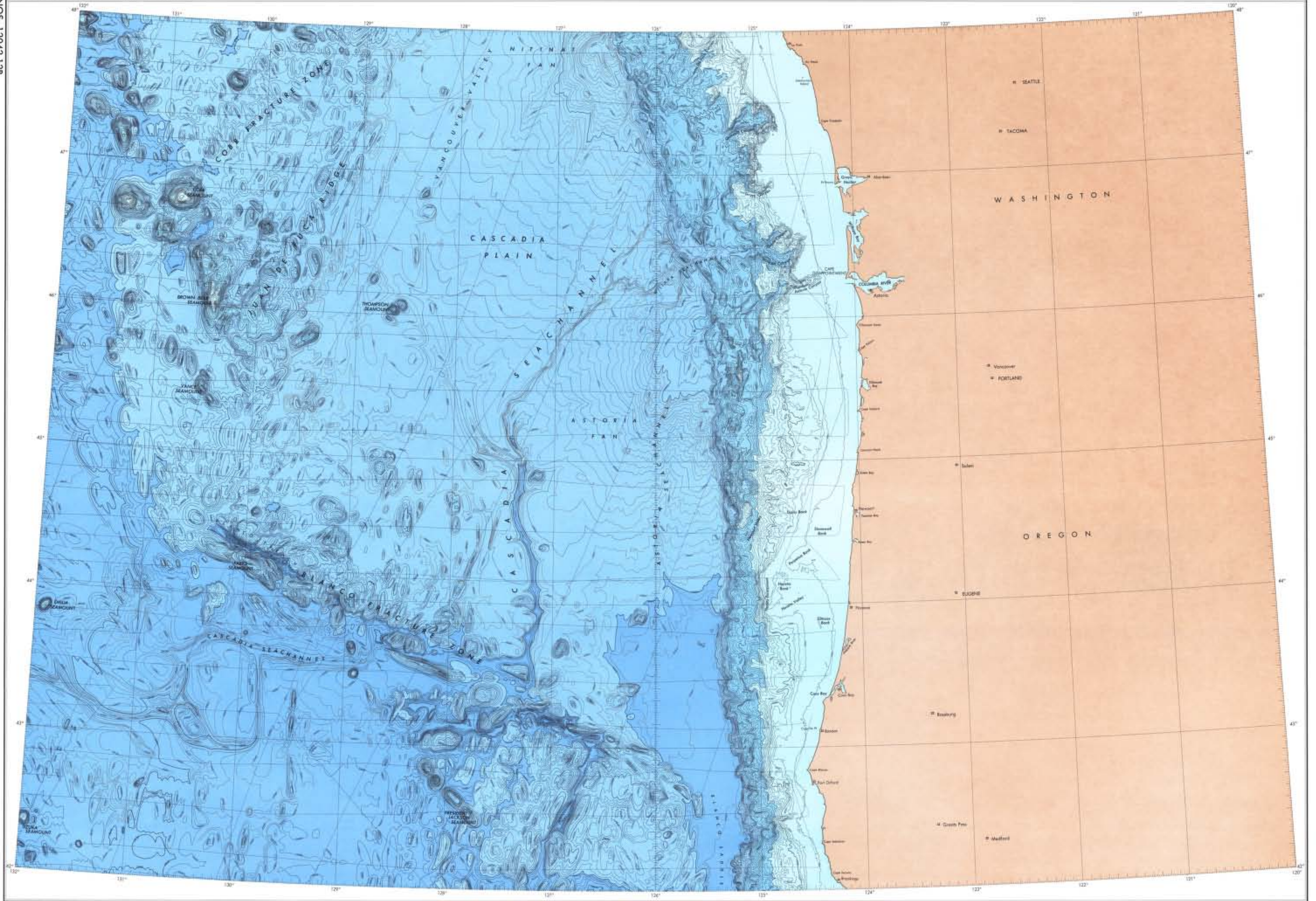



NOS 12042-12B


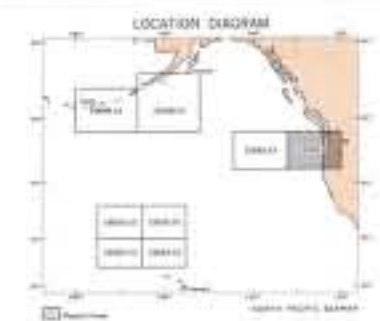


Bathymetry compiled from NOS gravimetric surveys dated 1971, supplemented by data from other sources. Bathymetric contour intervals: 100 meters (600); 50 meters (300); Depth information corrected for sea level.

**NOTE**  
 Lack of sufficient data in portions of this map requires the use of generalized form lines to indicate probable areas for continental shelf features that would otherwise be poorly indicated. The form lines are not on the general contour interval.



  
**NOS SEAMAP SERIES**  
**NORTH PACIFIC OCEAN**  
 Published at Washington, D.C.  
 U.S. DEPARTMENT OF COMMERCE  
 NATIONAL OCEANIC AND ATMOSPHERIC ADMINISTRATION  
 NATIONAL OCEAN SURVEY  
 1972



NOS 12042-12B

PRICE \$2.00

**LAMBERT CONFORMAL CONIC PROJECTION**  
 Scale 1:1,000,000  
 (Standard Parallels 43° and 47°)