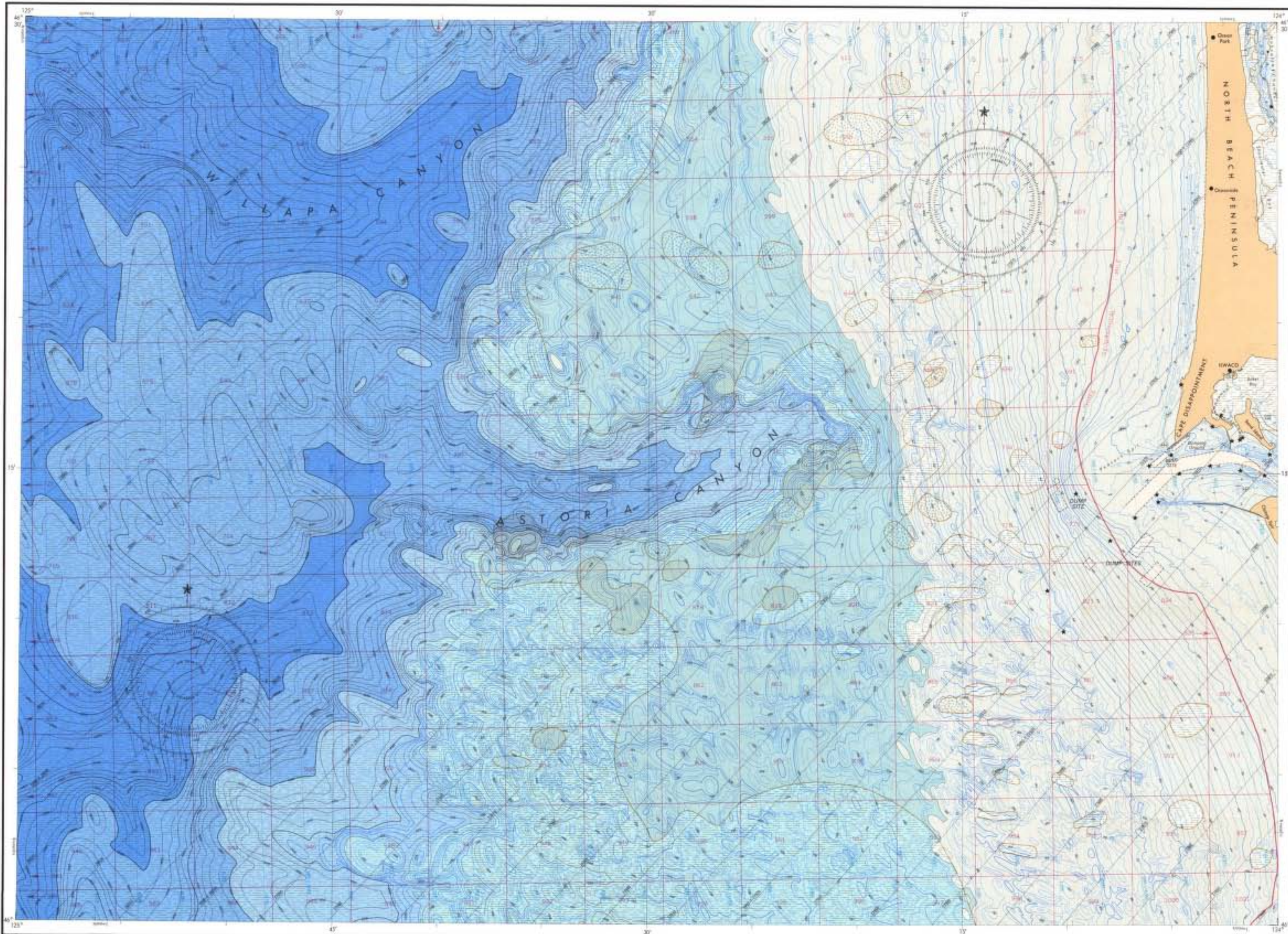




UNITED STATES

BATHYMETRIC FISHING MAP


WASHINGTON COAST
ILWACO



Base map information including bathymetry was compiled by the National Ocean Service (NOS). Bathymetry compiled from NOS hydrographic survey data (see notes) which comply with International Hydrographic Organization (IHO) Special Publication 41 survey standards as those used at the time of the survey. This information is not intended for navigational purposes. (United States Marine Chart, June 10, 1993) Note: Ticks (-) on blue lines indicate the location. (Where geodetic survey data, printed in red, compiled by the National Ocean Service, Heavy Lines indicate limits of 1985 Chart. Continued Chart (NO-10) Projection Diagrams. The projections on this map are not for Federal Licensing purposes; for such purposes refer to the OCS Official Projection Diagram available from the Marine Management Service.

MAP SYMBOLS


- Rocks, lights and buoys (all types) —
- Obstructions (all types) —
- Wharves (all types) —
- Platforms —



SEDIMENT TYPES

- Mud —
 - Sand —
 - Clay —
 - Gravel —
 - Rocky —
- Sediment boundary

Sediment information compiled from NOS hydrographic survey data.



Fisheries of Washington, D.C.
U.S. DEPARTMENT OF COMMERCE
NATIONAL OCEANIC AND ATMOSPHERIC ADMINISTRATION
NATIONAL OCEAN SERVICE
1987

BATHYMETRIC CONTOUR INTERVALS, 10 METERS TO 200 METER DEPTH, SUPPLEMENTED BY 2 METER INTERVALS, THENCE 50 METERS TO MAXIMUM DEPTH, SUPPLEMENTED BY 10 METER INTERVALS.

DATUM: MEAN LOWER LOW WATER

TRANSVERSE MERCATOR PROJECTION
SCALE: 1:100,000
NAD 83



NOT TO BE USED FOR NAVIGATION

The information appearing on this Bathymetric Fishing Map is not complete for navigation and is not updated by Notice to Mariners announcements. Mariners are cautioned to use the following National Ocean Service hydrographic chart for navigation in the area covered by this Bathymetric Fishing Map: 1898, 1894, 1895, and 1891.

NATIONAL OCEAN SERVICE
HYDROGRAPHIC SURVEY INDEX



HYDROGRAPHIC SURVEY INFORMATION

DATE	DEPTH	DEPTH	DEPTH	DEPTH
1987	10	20	30	40
1986	10	20	30	40
1985	10	20	30	40
1984	10	20	30	40
1983	10	20	30	40
1982	10	20	30	40
1981	10	20	30	40
1980	10	20	30	40
1979	10	20	30	40
1978	10	20	30	40
1977	10	20	30	40
1976	10	20	30	40
1975	10	20	30	40
1974	10	20	30	40
1973	10	20	30	40
1972	10	20	30	40
1971	10	20	30	40
1970	10	20	30	40
1969	10	20	30	40
1968	10	20	30	40
1967	10	20	30	40
1966	10	20	30	40
1965	10	20	30	40
1964	10	20	30	40
1963	10	20	30	40
1962	10	20	30	40
1961	10	20	30	40
1960	10	20	30	40
1959	10	20	30	40
1958	10	20	30	40
1957	10	20	30	40
1956	10	20	30	40
1955	10	20	30	40
1954	10	20	30	40
1953	10	20	30	40
1952	10	20	30	40
1951	10	20	30	40
1950	10	20	30	40
1949	10	20	30	40
1948	10	20	30	40
1947	10	20	30	40
1946	10	20	30	40
1945	10	20	30	40
1944	10	20	30	40
1943	10	20	30	40
1942	10	20	30	40
1941	10	20	30	40
1940	10	20	30	40
1939	10	20	30	40
1938	10	20	30	40
1937	10	20	30	40
1936	10	20	30	40
1935	10	20	30	40
1934	10	20	30	40
1933	10	20	30	40
1932	10	20	30	40
1931	10	20	30	40
1930	10	20	30	40
1929	10	20	30	40
1928	10	20	30	40
1927	10	20	30	40
1926	10	20	30	40
1925	10	20	30	40
1924	10	20	30	40
1923	10	20	30	40
1922	10	20	30	40
1921	10	20	30	40
1920	10	20	30	40
1919	10	20	30	40
1918	10	20	30	40
1917	10	20	30	40
1916	10	20	30	40
1915	10	20	30	40
1914	10	20	30	40
1913	10	20	30	40
1912	10	20	30	40
1911	10	20	30	40
1910	10	20	30	40
1909	10	20	30	40
1908	10	20	30	40
1907	10	20	30	40
1906	10	20	30	40
1905	10	20	30	40
1904	10	20	30	40
1903	10	20	30	40
1902	10	20	30	40
1901	10	20	30	40
1900	10	20	30	40

ILWACO

BATHYMETRIC FISHING MAP

READING GRID

1	2	3	4
5	6	7	8
9	10	11	12
13	14	15	16

