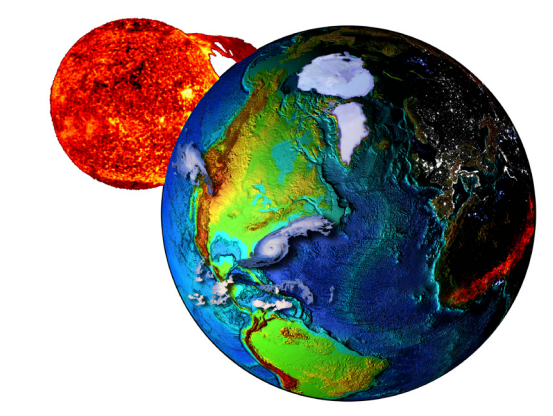
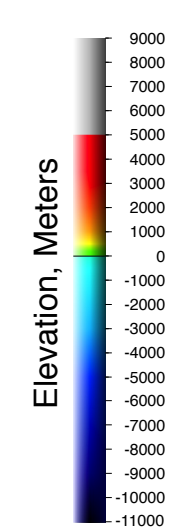


NOAA
National Geophysical Data Center
Boulder, Colorado
2006




ETOPO2v2



Miller Projection on Sphere
Illuminated for strong topographic exaggeration

Data Sources:

- Oceans 80°S-64°N: Smith/Sandwell
- Land Masses: G.L.O.B.E.
- Arctic > 64°N: IBCAO
- US Great Lakes: NGDC
- US Coastal Waters: NGDC Coastal Relief Model
- Caspian Sea: Caspian Environment Programme



Digital Data Availability

- Full Grid On-Line:**
- ArcGIS Floating-point raster
- GMT Floating-point and 16-bit integer .grd files
- RAW 16-bit integer raster
- Color imagery

Also available:
CD-ROM or DVD