NATIONAL UNDERSEA RESEARCH CENTER
at UNC WILMINGTON
NORTH CAROLINA

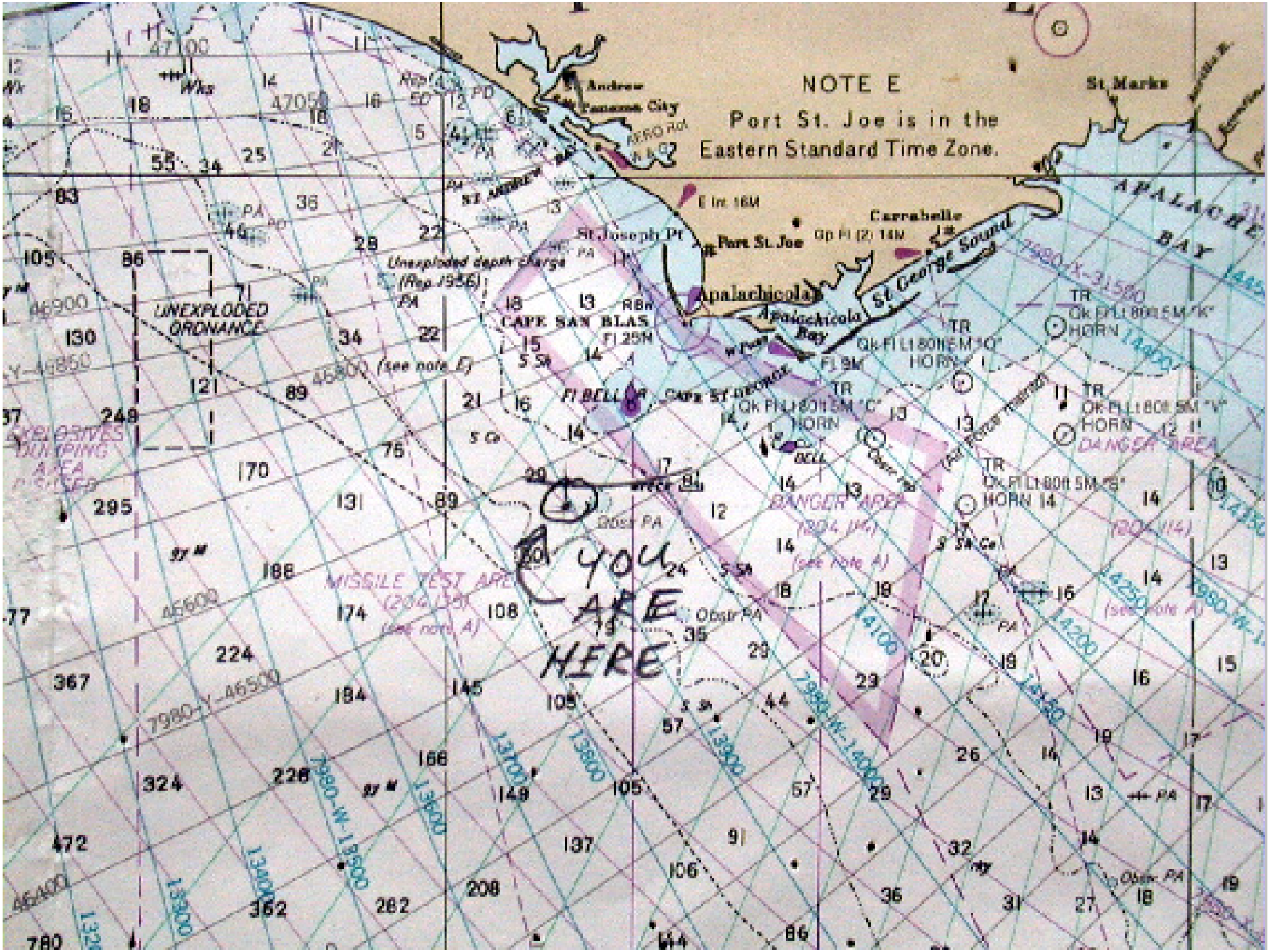
NOTE E
Port St. Joe is in the
Eastern Standard Time Zone.
St Andrew
Panama City
St Marks
Carrabelle
St Joseph Pt
Port St. Joe
Apalachicola
Apalachicola Bay
St George Sound
APALACHE BAY
CAPE SAN BLAS
Unexploded depth charge
UNEXPLODED ORDNANCE
MISSILE TEST AREA
DANGER AREA
YOU ARE HERE

DELL
LATITUDE
NORTHSTAR

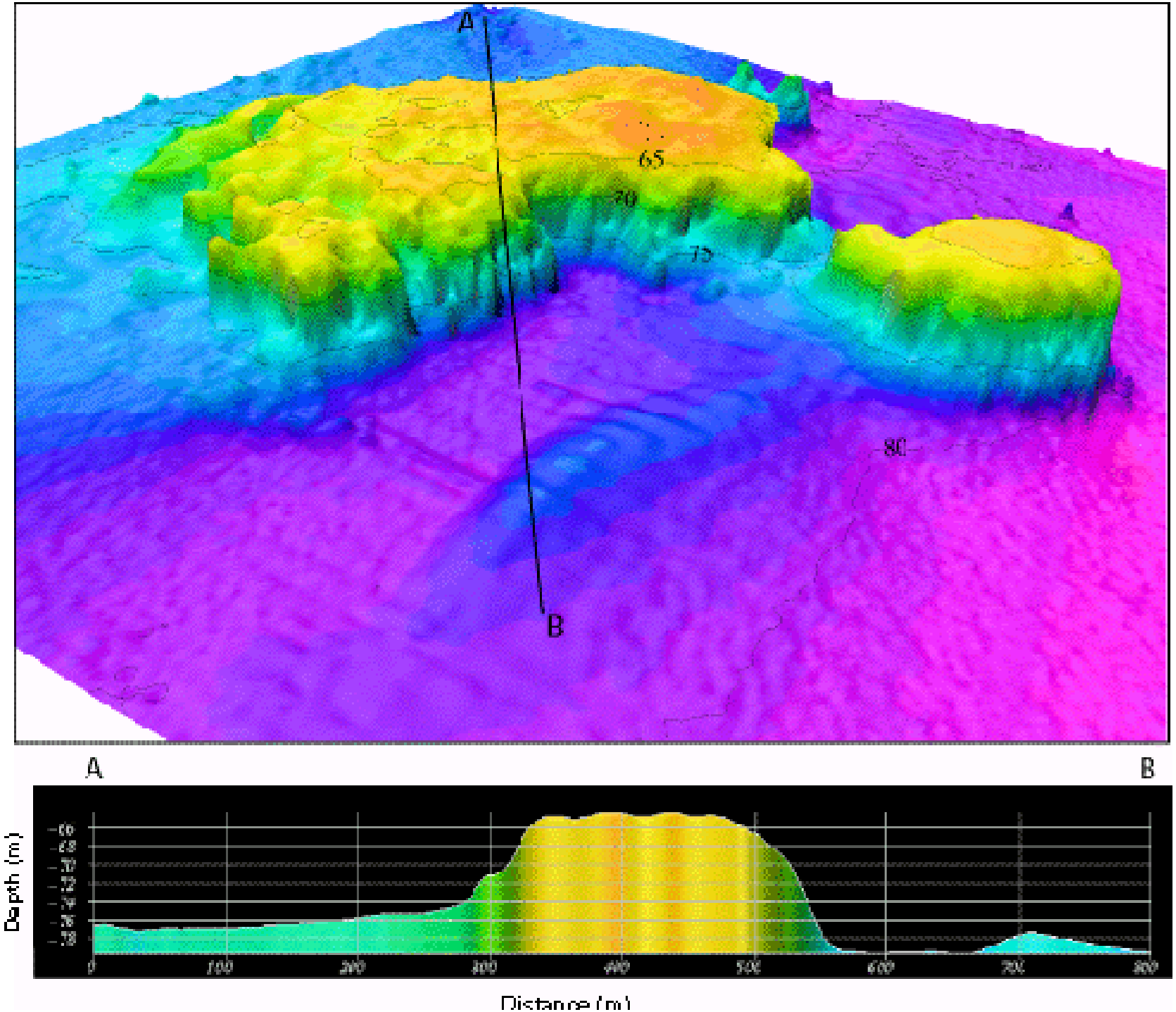
A
B
65
70
75
80
A
B
Depth (m)
0
100
200
300
400
500
600
700
800
Distance (m)

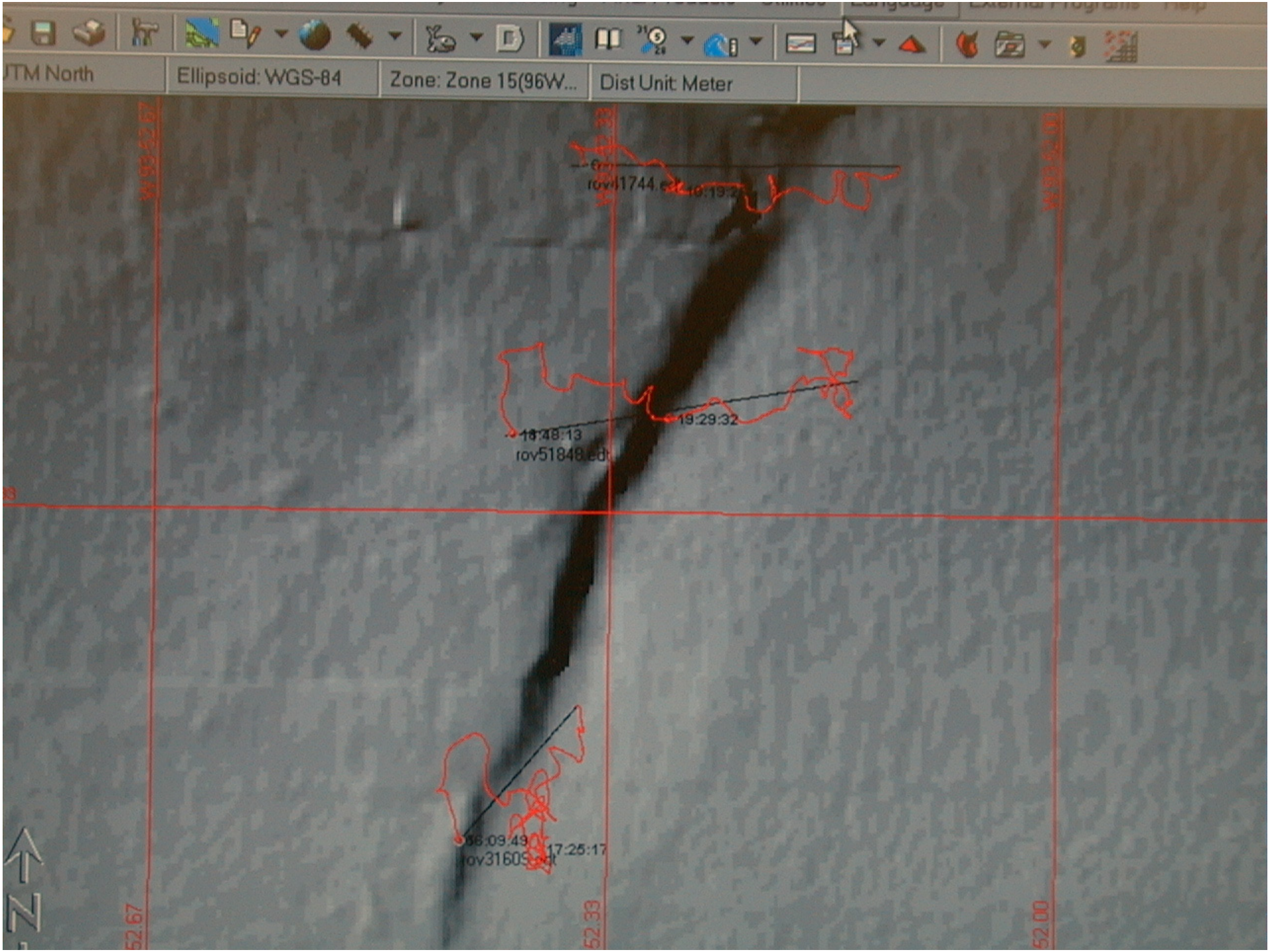
UTM North
Ellipsoid: WGS-84
Zone: Zone 15(96W...
Dist Unit: Meter
19:29:32
18:48:13
rov51848.edt
17:25:17
52.67
52.33
52.00
N

30°0'0"
29°59'30"
29°59'0"
29°58'30"
29°58'0"
29°57'30"
29°57'0"
29°56'30"
29°56'0"
-92.631462
-92.575233
-92.518912





Mapping

- 2002 MBES bathy/backscatter



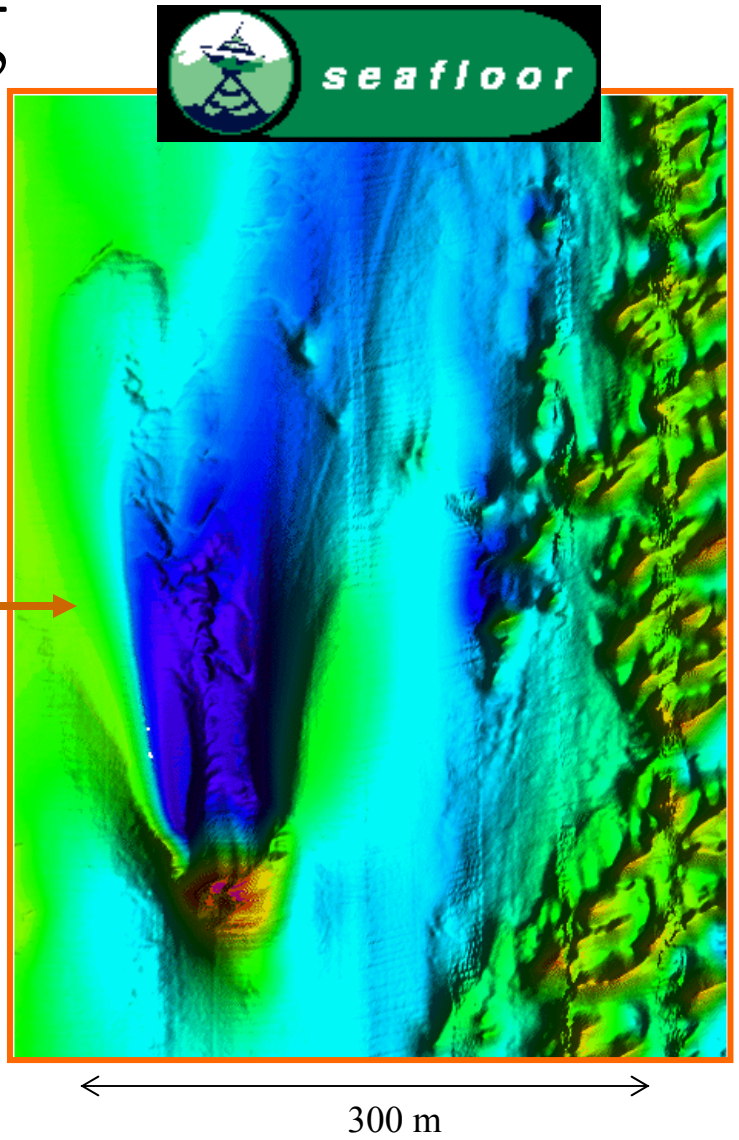

1-3 m rez, <u>coverage</u>– 30% of OHAPC, 60% of Oculina habitat in 8 d.