U.S. DEPARTMENT OF COMMERCE
Elliot L. Richardson, Secretary
NATIONAL OCEANIC AND ATMOSPHERIC ADMINISTRATION
Robert M. White. Administrator
ENVIRONMENTAL DATA SERVICE
Thomas S. Austin, Director

Solar - Geophysical Data

NO. 388 DECEMBER 1976

Part I (Prompt Reports)

DATA FOR
NOVEMBER 1976
OCTOBER 1976

NATIONAL GEOPHYSICAL AND SOLAR - TERRESTRIAL DATA CENTER
BOULDER, COLORADO

For obtaining bulletins on a data exchange basis, send request to: World Data Center A for Solar-Terrestrial Physics, NOAA, Boulder, Colorado 80302.

For sale through the National Climatic Center, Federal Building, Asheville, NC 28801, Attn: Publications. Subscription Price: $34.00 annually for both Part I (Prompt Reports) and Part II (Comprehensive Reports) or $18.00 annually for either part. Annual supplement containing explanation is included. For foreign mailing add $32.00 for both parts or $16.00 for either part. Single issue price $1.50 for either part and $1.40 for the extra issue. Make checks and money orders payable to: Department of Commerce, NOAA.

To standardize referencing these reports in the open literature, the following format is recommended:

Solar-Geophysical Data, 366 Part I (or Part II), pages, February 1975, U.S. Department of Commerce, (Boulder, Colorado, U.S.A. 80302)

SOLAR - GEOPHYSICAL DATA

No. 388

Issued in two parts

Hope I. Leighton, Editor

J. Virginia Lincoln, Director
Solar - Terrestrial Data Services Division

CONTENTS

Part I (Prompt Reports)

Part II (Comprehensive Reports)

INDEX FOR 1975 - 1976 DATA PUBLISHED IN "SOLAR-GEOPHYSICAL DATA"

	1975 Aug	Sep	Oct	Nov	Dec	1976 Jan	Feb	Mar	Apr	May	Jun	Jul	Aug	Sep	Oct	Nov
A. Solar and Interplanetary Phenomena																
A.1 Sunspot Drawings	374A 28	375A 24	376A 28	377A 26	378A 28	379A 26	380A 36	381A 30	382A 26	383A 26	384A 24	385A 26	386A 22	387A 26	388A 26	
A.2a Zürich Provisional Relative Sunspot Numbers R_Z	373A 7	374A 7	375A 7	376A 7	377A 7	378A 7	379A 7	380A 7	381A 7	382A 7	383A 7	384A 7	385A 7	386A 7	387A 7	388A 7
A.2b Zürich Final Sunspot Numbers R_Z	378A 6	378A 6	378A 6	378A 6	378A 6											
A.2c American Relative Sunspot Numbers R_A'	373A 7	374A 7	375A 7	376A 7	377A 7	378A 7	379A 7	380A 7	381A 7	382A 7	383A 7	384A 7	385A 7	386A 7	387A 7	388A 7
A.3a Ht. Wilson Magnetograms	374A 28	375A 24	376A 28	377A 26	378A 28	379A 26	380A 36	381A 30	382A 26	383A 26	384A 24	385A 26	386A 22	387A 26	388A 26	
A.3b Ht. Wilson Magnetic Characteristics of Sunspots	374A 90	375A 84	376A 90	377A 86	378A 90	379A 88	380A 94	381A 92	382A 86	383A 88	384A 84	385A 88	386A 84	387A 86	388A 88	
A.3c Kitt Peak Magnetograms	374A 28	375A 24	376A 28	377A 26	378A 28	379A 26	380A 36	381A 30	---	---	---	---	386A 22	387A 26	388A 26	
A.4 Hα Spectroheliograms	374A 28	375A 24	376A 28	377A 26	378A 28	379A 26	380A 36	381A 30	382A 26	383A 26	384A 24	385A 26	386A 22	387A 26	388A 26	
A.5 Calcium Plage Drawings - McMath (or Catania)	374A 28	375A 24	376A 28	377A 26	378A 28	379A 26	380A 36	381A 30	382A 26	383A 26	384A 24	385A 26	386A 22	387A 26	388A 26	
A.5a Calcium Plage (McMath) and Sunspot Regions	374A 90	375A 84	376A 90	377A 86	378A 90	379A 88	380A 94	381A 92	382A 86	383A 88	384A 84	385A 88	386A 84	387A 86	388A 88	
A.5b McMath Daily Calcium Plage Indices	374A 95	375A 90	376A 96	377A 92	378A 94	379A 93	380A100	381A 97	382A 91	383A 94	384A 90	385A 93	386A 89	387A 93	388A 94	
A.6 Hα Synoptic Charts	379B 14	380B 12	376A 27	377A 25	378A 27	379A 25	380A 33	381A 29	382A 25	383A 25	384A 23	385A 24	386A 20	387A 26	388A 26	
A.7b Coronal Line Emission	374A 28	375A 24	376A 28	377A 26	378A 28	379A 26	380A 36	381A 30	382A 26	383A 26	384A 24	385A 26	386A 22	387A 26	388A 26	
A.7f Helium D3 Chromosphere (Big Bear)	---	---	---	---	---	378A 23	379A 21	380A 30	381A 24	382A 21	383A 21	384A 19	385A 21	---	387A 20	388A 21
A.8aa 2800 MHz - Daily Values of Solar Flux (ARO-Ottawa)	373A 7	374A 7	375A 7	376A 7	377A 7	378A 7	379A 7	380A 7	381A 7	382A 7	383A 7	384A 7	385A 7	386A 7	387A 7	388A 7
A.8ac 2800 MHz - Daily Values of Adj. Solar Flux (ARO-Ottawa)	373A 7	374A 7	375A 7	376A 7	377A 7	378A 7	379A 7	380A 7	381A 7	382A 7	383A 7	384A 7	385A 7	386A 7	387A 7	388A 7
A.8g Daily Values of Adjusted Solar Flux (AFGL)	373A 7	374A 7	375A 7	376A 7	377A 7	378A 7	379A 7	380A 7	381A 7	382A 7	383A 7	384A 7	385A 7	386A 7	387A 7	388A 7
A.9cb 8.6 mm Radio Maps of the Sun (HELC - La Posta)	374A 28	375A 24	376A 28	377A 26	378A 28	379A 26	380A 36	381A 30	382A 26	383A 26	384A 24	385A 26	386A 22	387A 26	388A 26	
A.9d 2 cm Radio Maps of the Sun (HELC - La Posta)	374A 28	375A 24	376A 28	377A 26	378A 28	379A 26	380A 36	381A 30	382A 26	383A 26	384A 24	385A 26	386A 22	387A 26	388A 26	
A.10a 169 MHz - Interferometric Observations (Nançay)	373A 15	374A 12	375A 12	376A 14	377A 12	378A 13	379A 12	380A 15	381A 13	382A 12	383A 13	384A 12	---	386A 12	387A 12	388A 12
A.10c 21 cm East-West Solar Scans (Fleurs)	373A 17	374A 14	375A 14	376A 16	378B 57	378A 15	379A 14	380A 17	381A 15	382A 14	383A 15	384A 14	385A 14	387A101	388A101	388A 14
A.10d 43 cm East-West Solar Scans (Fleurs)	373A 18	374A 15	375A 15	376A 17	378B 58	378A 16	379A 15	380A 18	381A 16	382A 15	383A 16	384A 15	385A 15	387A102	388A102	388A 15
A.10e 10.7 cm East-West Solar Scans (Ottawa-ARO)	373A 16	374A 13	375A 13	376A 15	377A 13	378A 14	379A 13	380A 16	381A 14	382A 13	383A 14	384A 13	385A 13	386A 13	387A 13	388A 13
A.11g Solar X-ray (SMS/GOES)	373A 25	374A 20	375A 18	376A 21	377A 19	378A 20	379A 19	380A 26	381A 21	382A 18	383A 19	384A 17	385A 18	386A 16	387A 18	388A 19
A.11h Solar X-ray (OSO-8; 1975-057A)	374A 28	375A 24	376A 28	377A 26	378A 28	379A 26	380A 36	381A 30	382A 26	383A 26	384A 24	385A 26	386A 22	387A 26	388A 26	
A.11ib Solar EUV Spectroheliograms FeXV 284Å (AURA D2-B)	---	---	---	---	---	---	380A 36	381A 30	382A 26	383A 26	384A 24	385A 26	386A 22	387A 26	388A 26	
A.12ba Cosmic Ray Protons (Pioneers 6 & 7)	---	374A 18	---	---	377A 18	---	---	---	---	---	---	---	---	386A 15	387A 16	388A 18
A.12bb Cosmic Ray Protons (Pioneers 8 & 9)	---	374A 19	---	---	---	---	---	---	---	---	---	---	---	---	387A 17	---
A.12e Energetic Solar Particles (IMP H & J)	380B 23	381B 39	382B 29	382B 35	382B 12	383B 17	384B 10	385B 16	386B 20	387B 16	388B 15					
A.13a Solar Wind (Pioneers 6 & 7)	---	374A 18	---	---	377A 18	378A 19	379A 18	---	---	---	---	---	---	386A 15	387A 16	388A 18
A.13d Solar Wind from IPS Measurements	373A 24	374A 17	375A 17	376A 20	377A 17	378A 18	380A123	380A 25	381A 20	382A 17	383A 18				387A 15	388A 17
A.13e Solar Plasma (IMP H & J)	380B 22	381B 38	382B 28	382B 34	383B 39	383B 16	384B 9	385B 15	387B 36	387B 15	388B 14					
A.17 Interplanetary Magnetic Field (Pioneer 8)	---	374A 19	---	---	---	---	---	---	---	---	---	---	---	---	---	---
A.17 Interplanetary Magnetic Field (Pioneer 9)	---	374A 19	---	---	---	---	---	---	---	---	---	---	---	---	387A 17	---
A.17c Inferred IP Magnetic Field	373A 29	374A 23	375A 20	376A 24	377A 21	378A 24	379A 22	380A 31	381A 25	382A 22	383A 22	384A 20	385A 22	386A 18	387A 21	388A 22
A.18 Interplanetary Electric Field (Pioneer 8)	---	374A 19	---	---	---	---	---	---	---	---	---	---	---	---	---	
A.18 Interplanetary Electric Field (Pioneer 9)	---	374A 19	---	---	---	---	---	---	---	---	---	---	---	---	387A 17	---
B. Ionospheric (and Radio Wave Propagation) Phenomena																
B.51ca High Latitude Quality Figures and Forecasts	374A115	375A103	376A113	377A111	378A114	379A115	380A119	381A126	382A113	383A118	384A108	385A113	386A111	387A115	---	
B.52 Graphs of Transmission Frequency Range	374A116	375A104	376A114	377A112	378A115	379A116	380A120	381A127	382A114	383A120	384A110	385A114	386A112	387A116	388A116	
B.53 Quality Figures Based on Frequency Ranges	374A118	375A106	376A116	377A114	378A117	379A118	380A122	381A129	382A116	383A119	384A109	385A116	386A114	387A118	388A118	
C. Flare-Associated Events																
C.1a Optical Observations Flares	373A 10	374A 20	375A 10	376A 10	377A 10	378A 10	379A 10	380A 10	381A 10	382A 10	383A 10	384A 10	385A 10	386A 10	387A 10	388A 10
C.1ba Optical Observations Flares (Standardized Data)	378B 4	379B 4	380B 4	381B 4	382B 4	383B 4	384B 4	385B 4	386B 7	387B 6	388B 6					
C.1d Flare Patrol Observations	373A 14	374A 11	375A 11	376A 13	377A 11	378A 12	379A 11	380A 14	381A 12	382A 11	383A 12	384A 11	385A 11	386A 11	387A 11	388A 11
C.1d Flare Patrol Observations	378B 25	379B 8	380B 7	381B 13	382B 8	383B 10	384B 7	385B 14	386B 12	387B 10	388B 11					
C.1e Flare Indices (by day)	378B 24	379B 7	380B 6	381B 12	382B 7	383B 9	384B 6	385B 13	386B 11	387B 9	388B 10					
C.1f Flare Indices (by Region)	379B 22	380B 20	381B 36	382B 26	383B 32	384B 24	385B 56	386B 34	387B 30	388B 30						
C.3 Solar Radio Waves - Outstanding Occurrences	378B 26	379B 9	380B 8	381B 14	382B 9	383B 11	384B 8	385B 15	386B 13	387B 11	388B 12					
Solar Radio Waves - Fixed Frequencies - Selected	373A 19	374A 16	375A 16	376A 18	377A 16	378A 17	379A 16	380A 19	381A 17	382A 16	383A 17	384A 16	385A 16	386A 14	387A 14	388A 16
C.3t 43.25, 80 and 160 MHz Selected Bursts (Culgoora)	374A107	376B 26	376A105	377A102	378A101	379A102	380A106	381A114	383B 37	383A103	385B 60	385A100				
C.4a Solar Radio Spectral Obs. (Fort Davis)	374A 99	375A 92	376A 98	377A 94	378A 96	379A 95	380A102	381A100	382A 93	383A 96	384A 92	385A 95	386A 91	387A 95	388A 96	
C.4b Solar Radio Spectral Obs. (Boulder)	374A 99	375A 92	376A 98	377A 94	378A 96	379A 95	380A102	381A100	382A 93	383A 96	384A 92	385A 95	386A 91	387A 95	388A 96	
C.4d Solar Radio Spectral Obs. (Culgoora)	378B 54	375B 24	376A 98	377A 94	378A 96	379A 95	380A102	381A100	383B 34	383A 96	385B 58	385A 95	387B 32			
C.4e Solar Radio Spectral Obs. (Weissenau)	374A 99	375A 92	376A 98	377A 94	378A 96	379A 95	380A102	381A100	382A 93	383A 96	384A 92	385A 95	386A 91	387A 95	388A 96	
C.4f Solar Radio Spectral Obs. (Sagamore Hill)	374A 99	375A 92	376A 98	377A 94	378A 96	379A 95	381B 45	381A100	382A 93	383A 96	384A 92	385A 95	386A 91	387A 95	388A 96	
C.4h Solar Radio Spectral Obs. (Owingeloo)	---	---	376A 98	---	---	379A 95	---	381A100	382A 93	383A 96	384A 92	---	386A 91	387A 95	388A 96	
C.4i Solar Radio Spectral Obs. (Dürnten)	374A 99	375A 92	376A 98	377A 94	378A 96	379A 95	380A102	381A100	382A 93	383A 96	384A 92	385A 95	386A 91	387A 95	388A 96	
C.4j Solar Radio Spectral Obs. (Manila)	374A 99	375A 92	376A 98	377A 94	378A 96	379A 95	381B 45	381A100	382A 93	383A 96	384A 92	385A 95	386A 91	387A 95	388A 96	
C.5e Solar X-ray (SMS/GOES)	373A 27	374A 22	375A 18	376A 23	377A 23	378A 22	---	380A 28	381A 23	382A 20	---	---	385A 20	---	---	---
C.6 Sudden Ionospheric Disturbances	374A 96	375A 91	376A 97	377A 93	378A 95	379A 94	380A101	381A 98	382A 92	383A 95	394A 91	385A 94	386A 90	387A 94	388A 95	
D. Geomagnetic and Magnetospheric Phenomena																
D.1a Geomagnetic Indices Kp, Kn, Ks, Km, Ap, aa, Cp	374A110	374A 98	376A108	377A105	378A105	379A108	380A112	381A119	382A106	383A111	385B 61	385A106	386A104	387A108	388A108	
D.1ba 27-day Chart of Kp Indices	374A111	374A 99	376A109	377A106	378A107	379A109	380A114	381A121	382A108	383A113	384A103	385A108	386A106	387A110	388A110	
D.1c 27-Day Chart of C9	378A108	378A108	378A108	378A108	378A108											
D.1d Principal Magnetic Storms	374A113	374A101	376A111	377A108	378A112	379A113	380A117	381A124	382A111	383A116	384A106	385A111	386A109	387A113	388A113	
D.1e Reduced Magnetograms	---	---	381B 47	382B 40	---	---	---	---	---							
D.1f Sudden Commencement and Solar Flare Effects	374A114	374A102	376A112	377A110	378A113	379A114	380A118	381A125	382A112	383A117	384A107	385A112	386A110	387A114	388A114	
D.1g Equatorial Indices Dst	374A112	374A100	376A110	377A107	378A111	379A112	380A116	381A123	382A110	383A115	384A105	385A110	386A108	387A112	388A112	
F. Cosmic Rays																
F.1a Cosmic Ray Neutron Counts (Deep River)	374A108	375A 96	377B 34	377A103	378A104	379A103	380A107	381A118	382A101	383A104	384A 96	385A101	386A 99	387A103	388A103	
F.1b Cosmic Ray Neutron Counts (Climax)	374A108	375A 96	376A106	377A103	378A104	379A103	380A107	381A118	382A101	383A104	384A 96	385A101	386A 99	387A103	388A103	
F.1e Cosmic Ray Neutron Counts (Alert)	374A108	375A 96	377B 34	377A103	378A104	379A103	380A107	381A118	382A101	383A104	384A 96	385A101	386A 99	387A103	388A103	
F.1f Cosmic Ray Neutron Counts (Calgary)	374A108	375A 95	376A106	377A103	378A104	380B 28	381B 44	381A118	382A101	383A104	384A 96	385A101	386A 99	387A103	388A103	
F.1g Cosmic Ray Neutron Counts (Sulphur Mountain)	374A108	375A 96	376A106	377A103	378A104	380B 28	381B 44	381A118	382A101	383A104	384A 96	385A101	386A 99	387A103	388A103	
F.1h Cosmic Ray Neutron Counts (Thule)	374A108	375A 96	376A106	377A103	378A104	379A103	380A107	381A118	383B 38	383A104	---	---	---	---	---	
F.1i Cosmic Ray Neutron Counts (Kiel)	374A108	375A 96	376A106	377A103	378A104	379A103	380A107	381A118	382A101	383A104	384A 96	385A101	386A 99	387A103	388A103	
F.1j Cosmic Ray Neutron Counts (Tokyo)	374A108	375A 96	376A106	377A103	378A104	379A103	380A107	381A118	382A101	383A104	384A 96	385A101	386A 99	387A103	388A103	
H. Miscellaneous																
H.60 IUWDS Alert Decisions	373A 4	374A 4	375A 5	376A 5	377A 5	378A 5	379A 5	380A 4	381A 4	382A 4	383A 5	384A 5	385A 5	386A 5	387A 4	388A 5
H.62 Abbreviated Calendar Record	379B 15	380B 13	381B 29	382B 19	383B 25	384B 17	385B 49	386B 27	387B 23	388B 23						

Note: A = Part I, B = Part II.

374A 28 listed under 1975 Aug shows that data for August 1975 were contained in *Solar-Geophysical Data* Number 374 - Part I beginning on page 28.

NOVEMBER 1976 DATA

Contents

ALERT PERIODS

INTERNATIONAL URSIGRAM
AND WORLD DAYS SERVICE

NOVEMBER 1976

SUMMARY OF THE GEOALERT WWA MESSAGES

Message serial number	Date of issue	Date of observation	Wolf number	10 cm solar flux	A index	Active Regions: Location Lat-Long	Active Regions: No. of Flares Total	Active Regions: No. of Flares M	Active Regions: No. of Flares X	Outstanding events	Forecasts: Date	Forecasts: Location Lat-Long	Forecasts: Desc*	Alert Situations
306	1	31	00	72	22	-	-	-	-		1	SPOTNIL		SOLQUIET MAGALERT 01/01
307	2	01	00	72	09	-	-	-	-		2	SPOTNIL		SOLQUIET MAGNIL
308	3	02	00	70	06	-	-	-	-		3	SPOTNIL		SOLQUIET MAGQUIET
309	4	03	00	71	05	-	-	-	-		4	SPOTNIL		SOLQUIET MAGQUIET
310	5	04	00	71	03	-	-	-	-		5	SPOTNIL		SOLQUIET MAGQUIET
311	6	05	00	72	03	-	-	-	-		6	SPOTNIL		SOLQUIET MAGQUIET
312	7	06	00	71	02	-	-	-	-		7	SPOTNIL		SOLQUIET MAGQUIET
313	8	07	00	71	03	-	-	-	-		8	SPOTNIL		SOLQUIET MAGQUIET
314	9	08	00	71	04	-	-	-	-		9	SPOTNIL		SOLQUIET MAGQUIET
315	10	09	00	72	08	-	-	-	-		10	SPOTNIL		SOLQUIET MAGALERT MINOR RECURRENCE 11/14
316	11	10	00	71	17	-	-	-	-		11	SPOTNIL		SOLQUIET MAGALERT MINOR RECURRENCE 11/14
317	12	11	00	72	17	-	-	-	-		12	SPOTNIL		SOLQUIET MAGALERT RECURRENCE 12/14
318	13	12	00	72	17	-	-	-	-		13	SPOTNIL		SOLQUIET MAGALERT RECURRENCE 13/14
319	14	13	00	71	20	-	-	-	-		14	SPOTNIL		SOLQUIET MAGALERT 14
320	15	14	00	71	14	-	-	-	-		15	SPOTNIL		SOLQUIET MAGNIL
321	16	15	00	73	08	-	-	-	-		16	SPOTNIL		SOLQUIET MAGQUIET
322	17	16	00	72	05	-	-	-	-		17	SPOTNIL		SOLQUIET MAGQUIET
323	18	17	11	75	06	N13E72	0	0	0		18	N13E72	E	SOLQUIET MAGQUIET
324	19	18	18	77	03	N10E60 N22W90	0 0	0 0	0 0		19	N10E60 N22W90	E Q	SOLQUIET MAGQUIET
325	20	19	20	78	06	N12E45	0	0	0		20	N12E45	E	SOLQUIET MAGQUIET
326	21	20	12	75	05	N11E30	0	0	0		21	N11E30	E	SOLQUIET MAGQUIET
327	22	21	11	75	01	N11E15	0	0	0		22	N11E15	Q	SOLQUIET MAGQUIET
328	23	22	18	75	04	N12E03	0	0	0		23	N12E03	Q	SOLQUIET MAGQUIET
329	24	23	13	74	03	N11W09	0	0	0		24	N11W09	Q	SOLQUIET MAGQUIET
330	25	24	11	75	04	N11W22	0	0	0		25	N11W22	Q	SOLQUIET MAGQUIET
331	26	25	11	75	09	N11W34	0	0	0		26	N11W34	Q	SOLQUIET MAGALERT MINOR 26/27
332	27	26	11	74	07	N11W47	0	0	0		27	N11W47	Q	SOLQUIET MAGALERT MINOR 27
333	28	27	11	76	07	N11W59	0	0	0		28	N11W59	Q	SOLQUIET MAGALERT MINOR 28
334	29	28	11	74	02	N11W74	0	0	0		29	N11W74	Q	SOLQUIET MAGNIL
335	30	29	11	72	05	N11W87	0	0	0		30	N11W87	Q	SOLQUIET MAGQUIET
336	01	30	00	72	07	-	-	-	-		01	SPOTNIL		SOLQUIET MAGQUIET

* Q=Quiet E=Eruptive A=Active P=Proton C=Caution D=Doubtful O.G.=Other Groups MF=Major Flare

RELATIVE SUNSPOT NUMBERS

ZURICH, R_Z

	1975 FINAL	1976 PROVISIONAL										
DAY	DEC	JAN	FEB	MAR	APR	MAY	JUN	JUL	AUG	SEP	OCT	NOV
1	7	0	0	0	26	35	0	9	10	17	31	7
2	23	0	0	0	25	26	0	8	18	20	28	0
3	20	0	0	0	22	25	0	14	19	12	30	0
4	23	0	0	0	13	8	0	8	14	11	32	0
5	21	0	0	0	12	22	0	8	17	17	25	0
6	18	0	0	10	9	10	0	10	15	10	24	0
7	20	0	0	12	0	10	0	7	26	9	30	0
8	18	0	0	7	0	9	11	0	30	9	7	0
9	8	0	0	10	8	8	10	0	31	18	14	0
10	0	0	0	12	10	10	7	0	24	22	0	0
11	0	0	0	13	15	16	7	0	22	24	0	0
12	0	20	0	13	17	17	8	0	29	20	14	0
13	0	26	13	13	17	23	8	0	27	12	17	0
14	7	36	16	22	19	30	15	0	16	10	25	0
15	7	20	18	16	19	17	18	0	8	16	27	7
16	7	22	11	11	19	12	12	0	15	14	32	7
17	9	24	8	30	24	18	18	0	19	8	36	14
18	8	20	15	45	27	8	24	0	23	8	28	20
19	7	18	10	51	27	20	23	0	25	7	21	13
20	0	16	12	51	30	20	17	0	19	0	20	12
21	0	11	8	48	39	14	30	0	17	0	15	8
22	0	10	7	36	20	7	31	0	8	0	18	13
23	0	10	0	28	17	15	23	0	9	7	34	11
24	18	0	7	25	16	8	26	0	17	7	33	10
25	14	0	0	22	17	0	19	0	9	16	32	9
26	8	0	0	42	28	7	19	0	14	17	30	9
27	0	7	7	46	23	0	9	0	7	18	26	8
28	0	0	0	50	21	0	16	0	8	18	21	8
29	0	14	0	42	26	0	11	0	9	25	17	8
30	0	8		32	38	0	10	0	10	31	9	0
31	0	0		27		0		0	9		0	
MEAN	7.8	5.5	4.6	23.0	19.5	12.7	12.4	2.1	16.9	13.4	21.8	5.5

1975 yearly mean = 15.5

DAILY SOLAR FLUX AT 2800 MHz
OTTAWA ARO

FLUX ADJUSTED TO 1 A.U., S_a

	1975	1976										
DAY	DEC	JAN	FEB	MAR	APR	MAY	JUN	JUL	AUG	SEP	OCT	NOV
1	72.1	72.1	68.6	67.7	79.6	77.6	63.4	69.3	75.9	76.3	74.6	70.9
2	74.6	71.2	68.6	68.1	76.8	74.2	67.9	69.1	77.8	75.3	73.9	69.1
3	74.3	71.3	68.4	67.4	76.1	71.9	68.1	69.5	82.3	75.7	73.8	69.8
4	74.1	71.8	68.4	67.4	74.7	71.5	68.4	68.6	82.3	75.9	73.1	69.9
5	77.4	71.9	67.6	67.6	73.0	71.1	68.7	69.5	84.2	75.4	74.8	70.9
6	75.8	71.7	68.1	67.5	71.3	69.9	69.3	69.6	84.3	73.1	74.7	69.7
7	73.7	71.6	69.3	67.9	70.3	70.3	69.0	69.5	83.7	73.0	74.5	69.5
8	76.0	70.9	68.4	67.9	71.9	70.2	70.7	69.7	82.0	72.9	74.6	69.3
9	73.3	69.4	68.3	68.2	74.1	70.6	70.1	69.7	82.8	73.2	74.8	70.7
10	73.3	70.5	68.5	68.4	75.3	71.7	71.0	70.1	82.8	75.8	74.9	69.4
11	74.3	72.1	68.4	68.8	77.1	72.5	71.4	70.2	80.4	75.7	73.7	70.5
12	73.4	76.9	67.8	68.9	78.1	72.6	71.7	69.8	80.6	75.7	73.3	70.8
13	72.8	80.0	69.7	70.9	79.6	73.6	72.0	69.8	78.7	74.3	72.6	69.4
14	71.8	82.1*	69.9	70.1	79.5	74.2	73.7	70.7	73.4	74.7	74.4	69.2
15	71.8	80.4	69.6	69.1	79.2	76.9	74.3	71.4	72.8	73.9	75.5	71.1
16	70.5	78.1	69.7	72.5	80.6	79.2	77.1	69.5	72.9	75.8	77.0	71.1
17	70.5	76.6	69.9	74.4*	80.5	76.5	77.1	69.4	77.8	76.5	78.0	72.8
18	69.6	76.7	70.1	79.0	80.5	75.6*	77.9	70.6	78.2	74.3	77.3	75.6
19	69.1	75.2	70.1	81.6*	79.8	73.8	76.9	70.2	76.1	73.3	76.6*	74.6*
20	69.7	74.6	70.0	85.0	80.0	73.0	76.9	69.4	74.5	72.2	75.8	72.9
21	69.0	72.1	68.8	91.2	78.0	74.0	77.7	70.1	73.2	70.9	73.5	73.2
22	68.9	70.9	68.9	83.0	76.2*	72.5	78.9	70.1	72.3	70.5	75.4	73.3
23	69.6	70.2	69.2	86.9	75.7	71.9	76.5	68.7	70.8	72.0	80.1	72.5
24	71.4	68.5	69.6	82.2*	76.8	70.8	75.2	69.4	70.9	72.5	80.1	72.9
25	71.0	68.2	68.4	85.1	75.7	69.8	74.9	68.8	70.6	73.4	84.7	72.7
26	71.8	68.2	68.5	84.1*	75.7	69.5	74.3	68.5	70.1	72.8	80.4	72.1
27	72.5	67.2	68.5	85.5	74.6	69.6	72.8	69.4	71.5	73.3	77.4	73.7
28	71.5	67.1	67.9	87.1*	73.4	69.0	71.8	69.4	72.8	73.6	73.8	71.7
29	72.5	67.4	67.4	84.0	79.6	68.0	71.3	69.4	73.3	71.9	72.1	69.7
30	71.9	68.9		82.4	79.5*	68.1	70.3	70.7	73.0	72.6	72.1	69.7
31	72.1	69.1		82.7		68.7		72.3	73.8		70.4	
MEAN	72.3	72.4	68.8	75.8	76.7	72.2	72.8	69.8	76.6	73.9	75.4	71.3

* adjusted for burst

DAILY SOLAR INDICES

NOVEMBER 1976

NOV 1976	YEAR DAY	BARTELS 27-DAY CYCLE NUMBER	SUNSPOT NUMBERS		OBSERVED FLUX OTTAWA 2800	SOLAR FLUX ADJUSTED TO 1 A.U.								
			R_Z	$R_{A'}$		AFGL 15400	AFGL 8800	AFGL 4995	OTTAWA 2800	AFGL 2695	AFGL 1415	AFGL 606	AFGL 410	AFGL 245
1	306	24	7	0	72.0		275	115	70.9	71.7	47.0	37.6	21.0	8.1
2	307	25	0	0	70.2		275	114	69.1	68.9	45.8	33.3	18.9	8.4
3	308	26	0	0	70.9		275	114	69.8	68.6	46.5	34.7	19.3	7.6
4	309	27	0	0	71.1	523	272	114	69.9	68.1	45.8	38.6	19.3	7.4
5	310	1	0	0	72.1	523	267	114	70.9	68.7	48.0	36.0	19.8	7.6
6	311	2	0	0	71.0	520	269	113	69.7	65.0	44.4	37.3	19.7	7.9
7	312	3	0	0	70.8	515	268	112	69.5	67.9	45.5	35.5	19.3	7.8
8	313	4	0	0	70.6	517	273	112	69.3	68.8	47.1	34.8	19.3	7.9
9	314	5	0	0	72.1	513	274	113	70.7	70.6	46.7	36.3	20.8	8.2
10	315	6	0	0	70.8	516	275	114	69.4	71.0	46.6	36.6	20.6	7.9
11	316	7	0	0	71.9	518	276	115	70.5	71.3	46.6	36.9	20.4	7.6
12	317	8	0	0	72.3	514	273	113	70.8	70.8	45.9	36.9	19.7	7.4
13	318	9	0	0	70.9	514	270	112	69.4	68.5	45.8	36.4	21.7	7.8
14	319	10	0	0	70.7	516	271	112	69.2	69.7	45.9	36.1	20.3	8.1
15	320	11	7	0	72.7	519	271	114	71.1	70.0	45.5	37.0	20.0	7.4
16	321	12	7	0	72.7	523	275	114	71.1	71.3	46.8	37.1	19.8	7.8
17	322	13	14	9	74.5	518	276	115	72.8	72.7	46.9	36.7	18.8	8.1
18	323	14	20	11	77.4	513	277	117	75.6	75.2	48.1	38.8	22.7	8.3
19	324	15	13	10	76.4*	520	280	118	74.6*	75.1	49.0	46.3	23.5	18.9
20	325	16	12	11	74.7	516	278	117	72.9	71.6	48.8	39.5	22.7	9.8
21	326	17	8	10	75.0	523	278	120	73.2	69.8	51.2	40.4	21.0	8.6
22	327	18	13	12	75.2	521	276	121	73.3	71.3			20.0	8.1
23	328	19	11	10	74.4	518	276	120	72.5	71.0	47.5	41.1	20.5	7.9
24	329	20	10	9	74.8	525	274	118	72.9	71.8	47.5	38.5	23.3	8.7
25	330	21	9	10	74.6	519	274	114	72.7	70.1	46.7	38.6	23.5	8.1
26	331	22	9	10	74.0	524	275	116	72.1	69.1	46.9	39.0	22.4	8.3
27	332	23	8	8	75.7	523	273	117	73.7	71.9	48.4	36.9	22.0	8.0
28	333	24	8	9	73.7	520	273	118	71.7	71.4	46.8	38.0		7.2
29	334	25	8	9	71.6	523	275	117	69.7	69.5	45.7	36.8	22.8	7.8
30	335	26	0	0	71.7	525	276	116	69.7	68.9	45.5	36.7	24.1	8.0
MEAN			5.5	4.3	72.9	519	274	115	71.3	70.3	46.9	37.5	20.9	8.4

* Adjusted for burst.

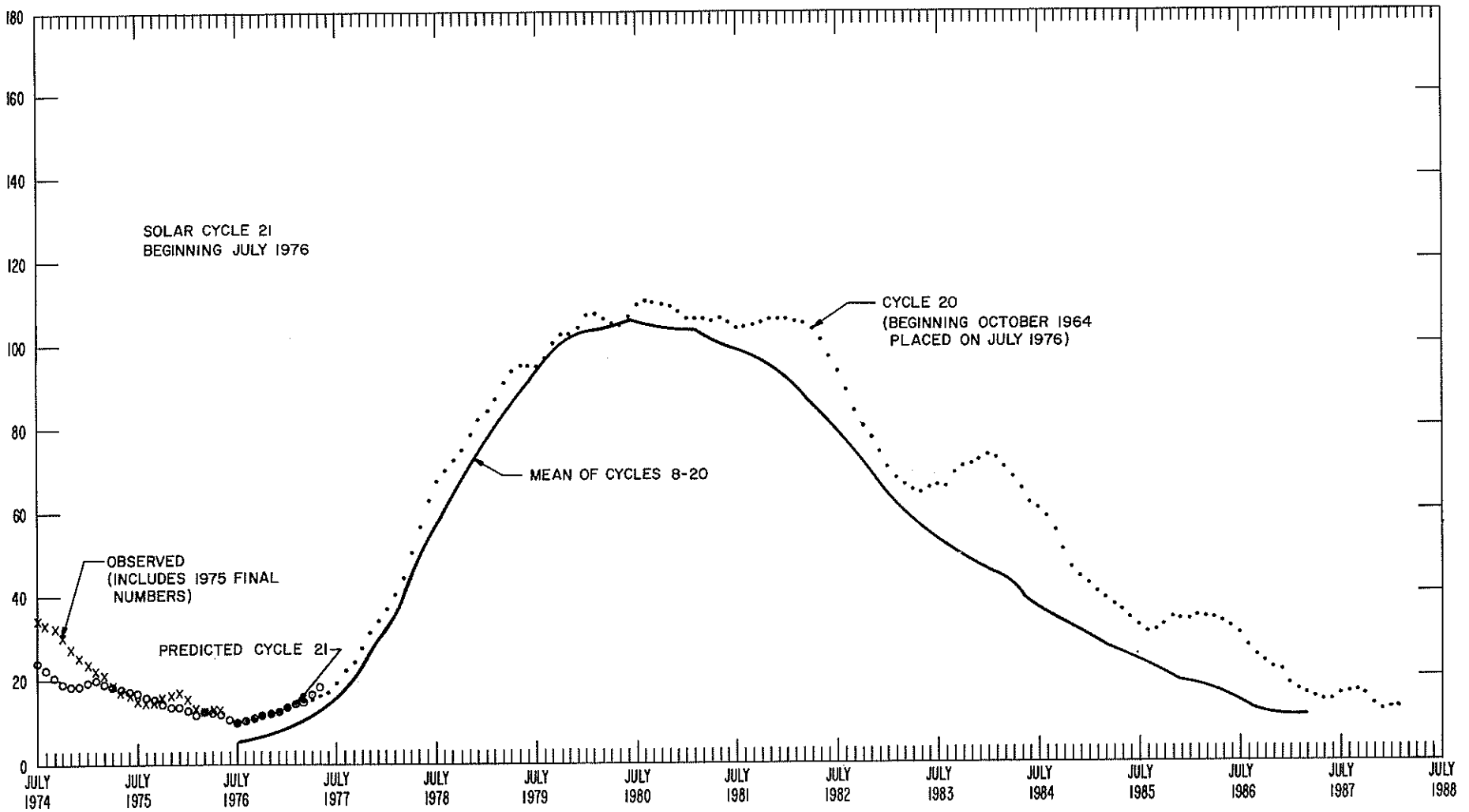

PREDICTED AND OBSERVED SUNSPOT NUMBERS

SMOOTHED OBSERVED AND PREDICTED SUNSPOT NUMBERS
CYCLE 21

MONTH	JAN	FEB	MAR	APR	MAY	JUN	JUL	AUG	SEP	OCT	NOV	DEC
1976	15.5	13.4	12.5	13.0	12.9	10.1	10.0	10.3	10.9	11.5	12.1	12.6
						(--)	(--)	(1)	(1)	(2)	(3)	(3)
1977	13.6	14.5	15.3	16.8	18.4	19.7	21.7	24.1	27.2	30.8	33.9	36.5
	(4)	(5)	(7)	(8)	(10)	(12)	(14)	(17)	(20)	(23)	(26)	(29)
1978	39.4	42.8	46.3	50.3	54.6	59.5	63.8	66.9	69.4	71.7	75.1	79.8
	(32)	(36)	(40)	(43)	(47)	(52)	(55)	(59)	(62)	(65)	(66)	(68)
1979	84.4	88.2	93.0	97.3	100.1	102.0	104.1	107.0	109.4	110.5	110.4	110.3
	(71)	(74)	(77)	(79)	(81)	(83)	(87)	(90)	(92)	(93)	(94)	(94)
1980	109.7	108.7	109.0	110.4	112.0	113.3	114.4	115.0	114.6	114.4	114.7	114.9
	(93)	(90)	(87)	(84)	(83)	(83)	(79)	(76)	(73)	(70)	(70)	(69)
1981	116.5	119.2	118.2	114.6	111.7	110.2	109.5	110.0	111.4	112.4	112.3	111.0
	(69)	(70)	(70)	(68)	(66)	(64)	(62)	(60)	(59)	(58)	(57)	(54)
1982	108.2	104.1	101.5	100.0	98.6	96.6	93.3	88.5	83.5	80.4	75.7	72.8
	(51)	(49)	(47)	(46)	(44)	(42)	(41)	(39)	(37)	(33)	(29)	(27)
1983	69.8	67.2	65.8	65.1	64.3	63.1	61.6	61.7	62.5	62.4	62.3	62.0
	(26)	(25)	(24)	(23)	(23)	(22)	(23)	(22)	(22)	(23)	(24)	(25)
1984	61.5	60.4	58.4	55.8	53.0	50.9	50.0	48.1	45.6	44.1	42.8	41.6
	(25)	(25)	(25)	(24)	(24)	(26)	(27)	(28)	(29)	(28)	(26)	(25)
1985	41.0	40.0	38.6	37.6	37.1	36.2	34.6	33.1	32.1	31.3	30.8	29.7
	(24)	(23)	(23)	(22)	(22)	(22)	(21)	(20)	(19)	(19)	(19)	(20)
1986	29.2	29.8	29.9	29.2	27.8	26.3	25.0	23.5	22.3	21.5	20.7	20.3
	(20)	(20)	(19)	(18)	(17)	(16)	(15)	(15)	(14)	(13)	(11)	(10)
1987	19.4	18.3	17.6	17.4								
	(8)	(8)	(8)	(9)								

For each month, the upper figure is the observed or predicted Zürich smoothed sunspot number. The lower figure in parenthesis is the corresponding absolute value of the 90% prediction interval, an indication of the uncertainty above and below the predicted number. Observed numbers are those with no prediction intervals. The observed smoothed sunspot numbers are based on final Zürich numbers through 1975.

The predicted sunspot numbers are derived from a regression analysis based on cycles 8 through 20. Tests indicate that earlier cycles are from a different statistical population.

This prediction for the new sunspot cycle is based on an assumption that sunspot minimum occurred in July 1976 with a smoothed number of 10. The predictions will be changed after sunspot minimum has been observed.

Hα SOLAR FLARES

NOVEMBER 1976

OBSERVATORY	OBSERVED UT				LOCATION					DURATION	IMPORTANCE	OBS.		MEASUREMENTS			REMARKS
	DATE	START	MAX. PHASE	END	APPROX. LAT.	APPROX. MER. DIST.	CENTRAL DISTANCE	MCMATH PLAGE REGION	CMP DAY	MIN.		COND.	TYPE	TIME UT	MEAS. AREA Mil of Disk	CORR. AREA Sq. Deg.	
HTPR	17	1038	1044	1048	N14	E80	.987		23.4	10	SF		C	1044	40		D
HTPR	17	1115	1117	1124	N22	W72	.963		12.1	9	SF		C		20		E
RAMY	17	1845		1906	N13	E79	.984		23.7	21	SF	4	C				DE
HTPR	18	0713	0724	0800	N23	W85	.998		11.9	47	SF		C	0724	40		D
HTPR	18	1515	1518	1541D	N23	W90	1.000		11.9	26D	SN		C	1518	20		E
RAMY	18	1730	1736U	1742	N13	E55	.836		22.9	12	SF	4	C		79		
HTPR	19	0952	1003	1040	N13	E50	.787		23.2	48	SF		C	1003	40	.6	E
RAMY	19	1500	1522	1534	N13	E49	.777		23.3	34	SN	4	C		141		F R
MCMA	19	1502	1516	1540	N12	E48	.763	14528	23.2	38	SN		C	1516	40	.6	EH
HTPR	19	1510	1515	1527	N13	E50	.787		23.4	17	SN		C	1515	80	1.2	E,K
RAMY	19	1515E	1524U	1535D	N12	E59	.869		24.1	20D	SN	4	V		159		F R
RAMY	19	1603	1607	1611D	N12	E49	.774		23.3	8D	SN	4	C		88		DE
MCMA	19	1603	1605	1617	N10	E46	.736	14528	23.1	14	SN		C	1605	50	.7	EH
RAMY	20	1230E	1240	1248D	N12	E36	.622		23.2	18D	SN	4	C		95		F R
RAMY	20	1235E	1241U	1248D	N13	E33	.589		23.0	13D	SN	4	V		95		F R
RAMY	20	1250E	1256	1258D	N13	E41	.687		23.6	8D	SF	4	C		47		R
RAMY	20	1250E	1254	1258D	N14	E41	.691		23.6	8D	SF	4	V		47		R

"Remarks":

A = Eruptive prominence whose base is less than 90° from central meridian.
B = Probably the end of a more important flare.
C = Invisible 10 minutes before.
D = Brilliant point.
E = Two or more brilliant points.
F = Several eruptive centers.
G = No visible spots in the neighborhood.
H = Flare accompanied by a high speed dark filament.
I = Active region very extended.
J = Distinct variations of plage intensity before or after the flare.
K = Several intensity maxima.
L = Existing filaments show signs of sudden activity.
M = White-light flare.
N = Continuous spectrum shows effects of polarization.
O = Observations have been made in the calcium II lines H and K.
P = Flare shows helium D_3 in emission.
Q = Flare shows the Balmer continuum in emission.
R = Marked asymmetry in Hα line suggests ejection of high velocity material.
S = Brightness follows disappearance of filament (same position).
T = Region active all day.
U = Two bright branches, parallel (||) or converging (Y).
V = Occurrence of an explosive phase: important and abrupt expansion in about a minute with or without important intensity increase.
W = Great increase in area after time of maximum intensity.
X = Unusually wide Hα line.
Y = System of loop-type prominences.
Z = Major sunspot umbra covered by flare.

INTERVALS OF NO FLARE PATROL OBSERVATION

FOR PRECEDING SOLAR FLARE TABLE

NOVEMBER 1976



Observatories included in total patrol:

Athenes	Haute Provence	Manila	Ramey
Bucharest	Herstmonceux	McMath-Hulbert	Tehran
Catania	Istanboul	Palehua	Wendelstein

Times of no flare patrol are shown by the shaded area for each day divided into times of no cinematographic patrol (bottom half of day) and times of neither visual nor cinematographic patrol (top half of day).

Note: The Intervals of No Flare Patrol Observation graphed for October 1976 and published last month did not include the observing times for Athenes, Palehua, Ramey and Tehran.

12
Nov 76

SOLAR RADIO EMISSION
INTERFEROMETRIC OBSERVATION

NOVEMBER 1976

Nançay 169 MHz

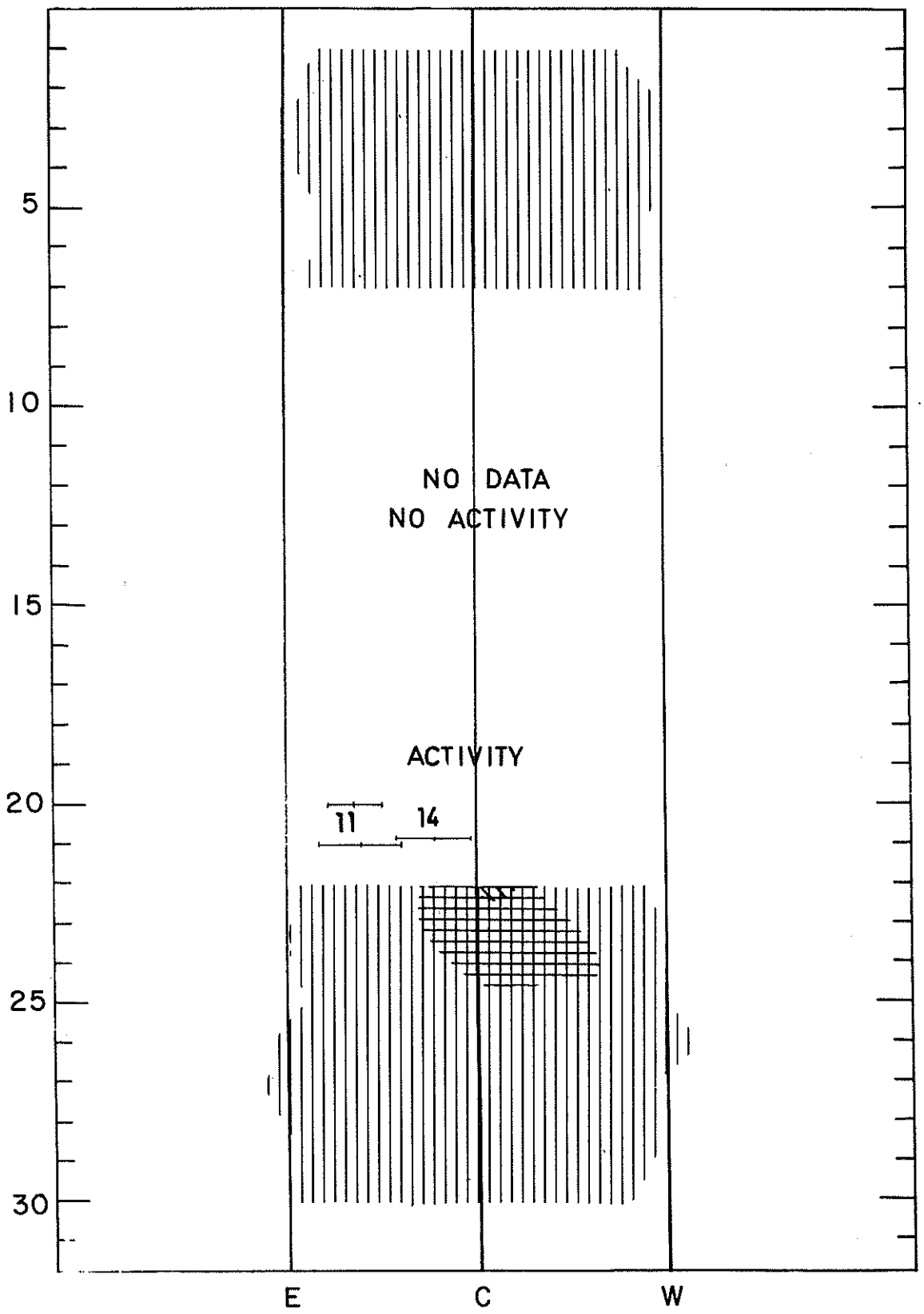

EAST-WEST SOLAR SCANS
NOVEMBER 1976

ALGONQUIN RADIO OBSERVATORY
CANADA

10·7cm
Fan Beam with 1·5 minutes of arc
E-W Resolution

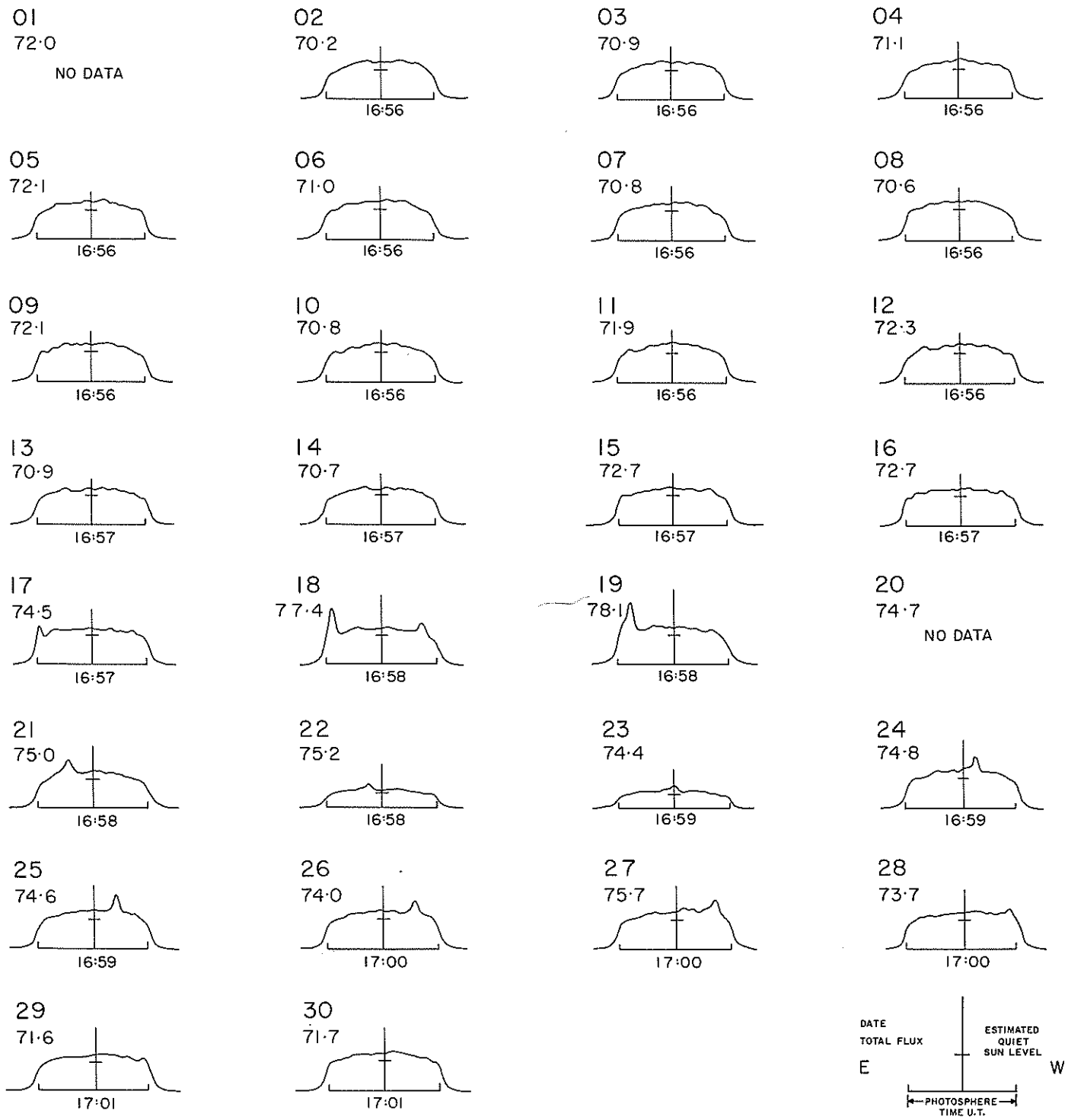

14
Nov 76

EAST-WEST SOLAR SCANS

NOVEMBER 1976

Fleurs, Australia

ESTIMATED QUIET SUN LEVEL
COLD SKY LEVEL

21 cm
Fan-Beam with 2 minutes of arc
E-W Resolution

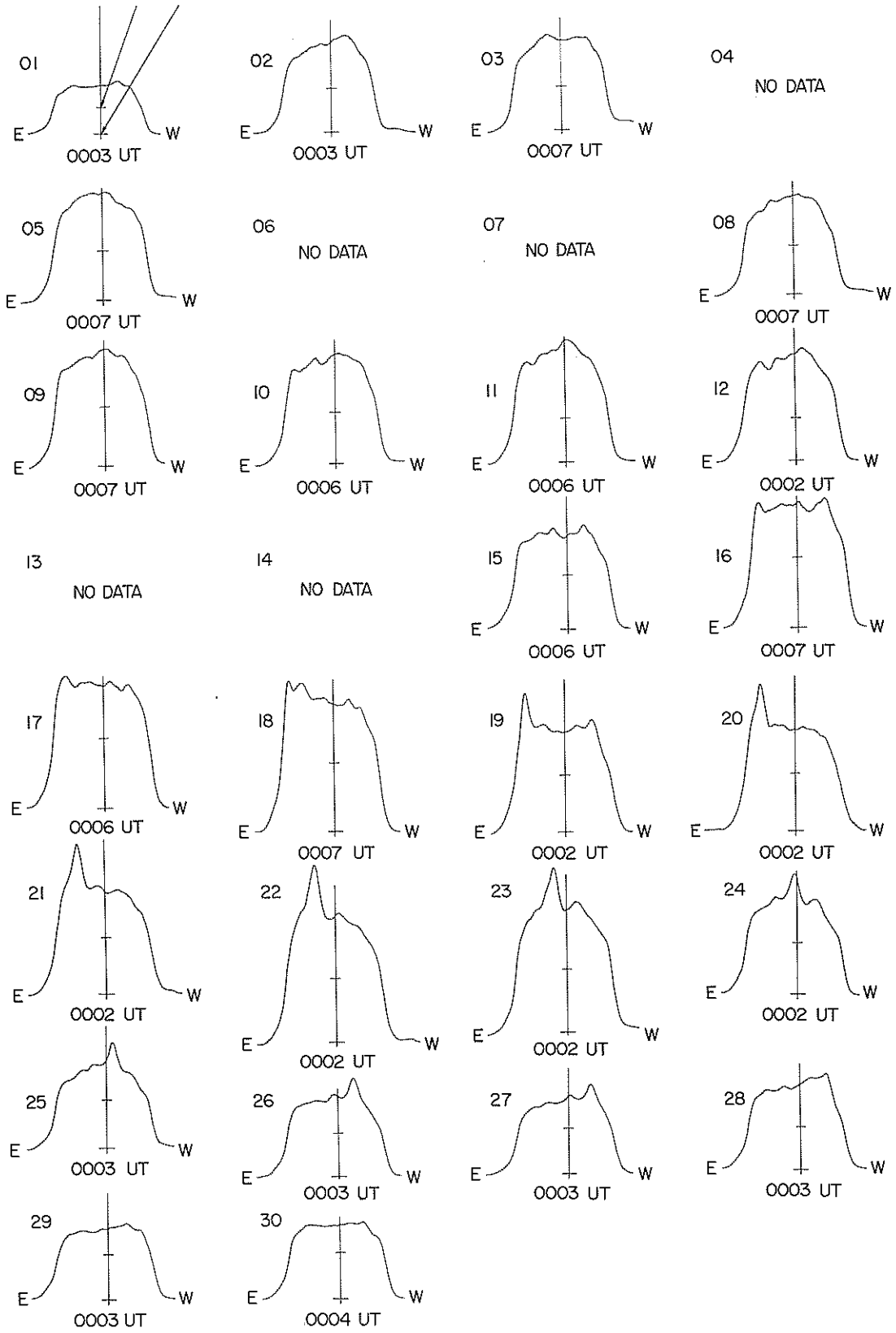

EAST-WEST SOLAR SCANS

NOVEMBER 1976

Fleurs, Australia

ESTIMATED QUIET SUN LEVEL
COLD SKY LEVEL

43 cm
Fan-Beam with 4 minutes of arc
E-W Resolution

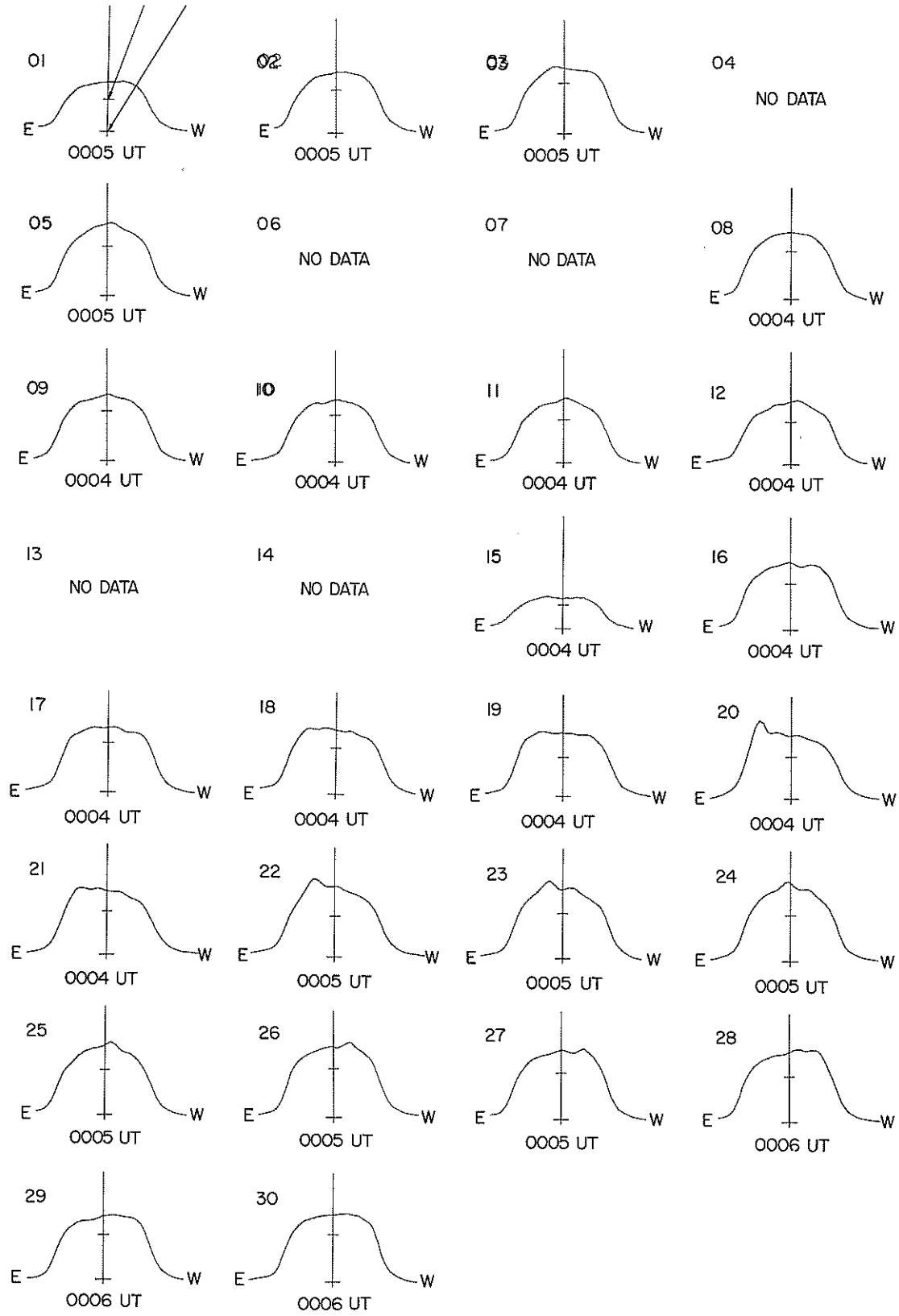

SOLAR RADIO EMISSION
SELECTED FIXED FREQUENCY EVENTS

NOVEMBER 1976

	FREQUENCY STATION	TYPE	STARTING TIME	TIME OF MAXIMUM	DURATION	FLUX DENSITY $10^{-22} Wm^{-2} Hz^{-1}$		INT	REMARKS
			UT	UT	MINUTES	PEAK	MEAN		
17	2800 OTTA	32 ABS	2037	2046	63	-2.2	-1.1		
18	2695 PENT	20 GRF	2116	2127	35	1.4	0.7		
	2695 PENT	1 S	2235.5	2236.2	1.5	2	1		
19	2800 OTTA	22 GRF	1302	1518	260	4.8	2.4		
20	2695 PENT	20 GRF	2128	2132	12	1.2	0.6		

Observatories:

BOUL = Boulder MANI = Manila OTTA = Ottawa ARO PENT = Penticton SGMR = Sagamore Hill

Explanation of Type Code:

1 Simple 1
2 Simple 1F
3 Simple 2
4 Simple 2F
5 Simple
6 Minor
7 Minor +
8 Spike
20 Simple 3
21 Simple 3A
22 Simple 3F
23 Simple 3AF
24 Rise
25 Rise A
26 Fall
27 Rise and Fall
28 Precursor
29 Post Burst Increase
30 Post Burst Increase A
31 Post Burst Decrease
32 Absorption
40 Fluctuation
41 Group of Bursts
42 Series of Bursts
43 Onset of Noise Storm
44 Noise Storm in Progress
45 Complex
46 Complex F
47 Great Burst
48 Major
49 Major +

SOLAR WIND

Interplanetary Scintillations

NOVEMBER 1976

UCSD 74 MHZ SCINTILLATIØNS

DAY	3C48 VEL	3C48 ERR	3C144 VEL	3C144 ERR	3C147 VEL	3C147 ERR	3C161 VEL	3C161 ERR	3C237 VEL	3C237 ERR	3C273 VEL	3C273 ERR	3C298 VEL	3C298 ERR	3C459 VEL	3C459 ERR
1	363	17	462	30			371	72			321	28				
2			389	43							161	45	690	-96		
3			298	29							294	6	556	26		
5											238	11				
6							456	16			257	6	505	67		
7											236	0	544	64		
8													608	2		
9	380	21							387	16	326	26	616	0	301	2
10	388	66									435	88	605	35		
11			472	49							374	3	638	54		
12	442	*	447	50							352	4	597	1		
13	502	50	286	7					404	58	456	1	686	34		
14			421	34			303	38			449	1	687	49		
15											432	8	590	23		
16											367	32	712	41		
17											451	37	780	6		
18											326	14	604	25		
19													425	20		
20	344	7									385	9	568	8		
21											411	1	454	13		
22	379	6									400	32	470	24	474	29
23													433	1		
24											405	15	374	13		
25											398	18	387	0		
26											401	38	341	6	336	47
27	397	6					559	18	315	51	357	24	450	21		
28	415	0									361	64	443	43		
29											297	60				
30	297	51									356	14	419	44	349	40

NØVEMBER	5 UT	LAT	DIST	DLØN	15 UT	LAT	DIST	DLØN	25 UT	LAT	DIST	DLØN
3C48	7.	8.	1.28	-1.	6.	7.	1.27	-4.	6.	7.	1.26	-6.
3C144	11.	2.	1.25	9.	10.	1.	1.27	7.	10.	0.	1.29	4.
3C147	10.	9.	1.22	9.	9.	7.	1.24	7.	9.	6.	1.26	5.
3C161	12.	-4.	1.18	9.	12.	-5.	1.21	8.	11.	-6.	1.24	6.
3C237	16.	0.	0.96	17.	15.	0.	1.01	17.	14.	-1.	1.06	16.
3C273	18.	3.	0.62	51.	17.	1.	0.75	41.	16.	0.	0.85	31.
3C298	20.	45.	0.40	59.	19.	30.	0.51	56.	18.	19.	0.62	49.
3C459	4.	6.	1.20	-11.	4.	6.	1.17	-13.	3.	5.	1.13	-14.

* Indicate data for which no error estimate is available because only two antennas were operating.

PIONEER VI

NOVEMBER 1976

Date Nov. 1976	DSN Coverage (UT)	Data Time (UT)	ESP (°)	SOLAR WIND				COSMIC RAY PROTONS[2] (particles/sec)		
				AMES[1]		MIT				
				U_{H^+} (km/sec)†	TAU (days)	U_{H^+} (km/sec)	N_{H^+} (H^+/cc)	6-13 (Mev*)	13-175 (Mev**)	>175 (Mev)
2	0005-0359	0000	028.7	339.	2.5	349.	13.1	0.46	0.113	1.28
		0100		339.		349.	13.	.54	.132	1.31
		0200		339.		347.	12.8	.49	.157	1.2
		0300		339.		344.	12.9	.49	.157	1.33
		0400		339.		346.	12.6	.47	.129	1.39
3	0001-0359	0000		339.	2.5	349.	30.2	.59	.148	1.28
		0100		339.		352.	22.2	.53	.135	1.37
		0200		339.		352.	24.3	.6	.15	1.35
		0300		339.		350.	24.2	.54	.164	1.25
		0400		339.		347.	20.7	.74	.158	1.41

1 Wolfe - NASA/ARC
2 Simpson - University of Chicago

* Includes He 0.6-13 Mev/nucleons and electrons ∿0.5 Mev - see J. Retzler and J. A. Simpson, J. Geophys. Res., 74, 9, 2149-2160, 1969 for discussion of the electron response of Pioneer VII.

** Includes He >13 Mev/nucleons.
Q Used to indicate that a rate is at its quiescent level.

ESP = Earth-Sun Probe Angle.

† Peak velocity

Note: Data sampled hourly unless otherwise noted.

Note: This coverage was obtained as a result of PN-6 alignment with Helios.

SOLAR X-RAYS BY SATELLITE
SMS GOES

NOVEMBER 1976

.5 - 4Å Hourly Averages (10^{-5} watts/m^2)

MO DA	1	2	3	4	5	6	7	8	9	10	11	12	13	14	15	16	17	18	19	20	21	22	23	24	Mean
11/ 1	B	B	B	B	B	B	B	B	B	B	B	B	B	B	B	B	B	B	B	M	B	B	B	B	B
11/ 2	B	B	B	B	B	B	B	B	B	B	B	B	B	B	B	B	B	B	B	B	B	B	M	M	B
11/ 3	M	M	M	M	B	B	B	B	B	B	B	B	B	B	B	B	B	B	B	B	B	B	B	B	B
11/ 4	B	B	B	B	M	B	B	B	B	B	B	B	B	B	B	B	B	B	B	B	M	M	B	B	B
11/ 5	B	B	B	B	M	B	B	B	B	B	B	B	B	B	B	B	B	B	B	B	B	B	B	B	B
11/ 6	B	B	B	B	M	B	B	B	B	B	B	B	B	B	B	B	B	B	B	B	B	B	B	B	B
11/ 7	B	B	B	B	M	B	B	B	B	B	B	B	B	B	B	B	B	B	B	B	B	B	B	B	B
11/ 8	B	B	B	B	B	B	B	B	B	B	B	B	B	B	B	B	B	B	B	B	B	B	B	B	B
11/ 9	B	B	B	B	M	M	B	B	B	B	B	B	B	B	M	B	B	B	M	B	B	M	M	B	B
11/10	B	B	B	B	M	M	B	B	B	B	B	B	B	B	B	B	B	B	B	B	B	B	B	B	B
11/11	B	B	B	B	M	M	B	B	B	B	B	B	B	B	B	B	B	B	B	B	B	B	B	B	B
11/12	B	B	B	B	M	M	B	B	B	B	B	B	B	B	B	B	B	M	B	B	M	B	B	B	B
11/13	B	B	B	M	M	B	B	B	B	B	B	B	B	B	B	B	0.01	B	B	B	B	B	B	B	B
11/14	B	B	B	M	M	B	B	B	B	B	B	B	B	B	B	B	B	B	B	B	B	B	B	B	B
11/15	B	B	B	B	M	B	B	B	B	B	B	B	B	B	B	B	B	B	B	B	B	B	B	B	B
11/16	B	B	B	B	M	M	B	B	B	B	B	B	B	B	B	B	B	B	B	B	B	B	B	B	B
11/17	B	B	B	B	M	B	B	B	B	B	B	B	B	B	B	M	M	M	M	M	M	M	M	B	B
11/18	B	B	B	B	B	B	B	B	B	B	B	B	B	B	B	B	B	B	B	B	B	B	B	B	B
11/19	B	B	B	B	M	M	B	B	B	B	B	B	0.02	B	B	B	B	B	B	B	B	M	M	B	B
11/20	B	B	B	B	M	M	B	B	B	B	B	B	B	B	B	B	B	B	B	B	B	B	B	B	B
11/21	B	B	B	B	B	B	B	B	B	B	B	B	B	B	B	B	B	B	B	B	B	B	B	B	B
11/22	B	B	B	M	M	B	B	B	B	B	B	B	B	B	B	0.06	0.03	B	B	0.02	B	B	B	B	B
11/23	B	B	B	B	B	B	B	B	B	B	B	B	0.07	0.21	0.01	B	B	B	B	B	M	B	B	B	0.01
11/24	B	B	B	B	B	B	B	B	B	B	B	B	B	0.02	0.01	B	B	B	B	B	B	B	B	B	B
11/25	B	B	0.03	M	M	B	B	B	B	B	B	B	B	B	B	B	B	B	0.02	B	0.08	B	B	B	B
11/26	0.06	0.02	B	B	B	B	B	B	B	B	B	B	B	B	B	B	B	M	B	B	B	B	B	B	B
11/27	B	B	B	B	B	B	0.01	B	B	B	B	B	B	B	B	B	B	B	B	B	B	B	B	B	B
11/28	B	B	B	M	M	B	B	B	B	B	B	B	B	B	B	B	B	B	B	B	B	B	B	B	B
11/29	B	B	B	B	M	B	B	B	B	B	B	B	B	B	B	B	B	B	B	B	B	B	B	B	B
11/30	B	B	B	B	B	M	M	B	B	B	B	B	B	B	B	B	B	B	B	B	B	M	B	B	B

Note: "B" indicates the flux was below the cut-off levels.
"M" denotes periods of missing data.

SOLAR X–RAYS BY SATELLITE
SMS GOES
NOVEMBER 1976

1 - 8Å Hourly Averages (10^{-4} watts/m^2)

MO DA	1	2	3	4	5	6	7	8	9	10	11	12	13	14	15	16	17	18	19	20	21	22	23	24	Mean
11/ 1	B	B	B	B	B	B	B	B	B	B	B	B	B	B	B	B	B	B	B	M	0.03	B	B	B	B
11/ 2	B	B	B	B	B	B	B	B	B	B	B	B	B	B	B	B	B	B	B	B	B	B	M	M	B
11/ 3	M	M	M	M	B	B	B	B	B	B	B	B	B	B	B	B	B	B	B	B	B	B	B	B	B
11/ 4	B	B	B	B	M	B	B	B	B	B	B	B	B	B	B	B	B	B	B	B	M	M	B	B	B
11/ 5	B	B	B	B	M	B	B	B	B	0.02	B	B	B	B	B	B	B	B	B	B	B	B	B	B	B
11/ 6	B	B	B	B	M	B	B	B	B	B	B	B	B	B	B	B	B	B	B	B	B	B	B	B	B
11/ 7	B	B	B	B	M	B	B	B	B	B	B	B	B	B	B	B	B	B	B	B	B	0.02	B	B	B
11/ 8	B	B	0.03	B	B	B	B	B	B	B	B	B	B	B	B	B	B	B	B	0.10	B	B	B	B	B
11/ 9	B	B	B	B	M	M	B	B	B	B	B	B	B	B	M	B	B	B	M	B	B	M	M	B	B
11/10	B	B	B	B	M	M	B	B	B	B	B	B	B	B	B	B	B	B	B	B	B	B	B	B	B
11/11	B	B	B	B	M	M	B	B	B	B	B	B	B	B	B	B	B	B	B	B	B	B	B	B	B
11/12	B	B	B	B	M	M	B	B	B	0.02	B	B	B	B	B	B	B	M	B	B	M	B	B	B	B
11/13	B	B	B	M	M	B	B	B	B	B	B	B	B	B	B	0.01	B	B	B	B	B	B	B	B	B
11/14	B	B	B	M	M	B	B	B	B	B	B	B	B	B	B	B	B	B	B	B	B	B	B	B	B
11/15	B	B	B	B	M	B	B	B	B	B	B	B	B	B	B	B	B	B	B	B	B	B	B	B	B
11/16	B	B	B	B	M	M	B	B	B	B	B	B	B	B	B	B	B	B	B	B	B	B	B	B	B
11/17	B	B	B	B	M	B	B	B	B	B	B	B	B	B	B	M	M	M	M	M	M	M	M	B	B
11/18	B	B	B	B	B	0.03	B	B	B	B	B	B	B	B	B	B	B	B	B	B	B	B	B	B	B
11/19	B	B	B	B	M	M	B	B	B	B	B	B	B	B	B	B	B	B	B	B	B	M	M	B	B
11/20	B	B	B	B	M	M	B	B	B	B	B	B	B	B	B	B	B	B	B	B	B	B	B	B	B
11/21	B	B	B	B	B	B	B	B	B	B	B	B	B	B	B	B	B	B	B	B	B	B	B	B	B
11/22	B	B	B	M	M	B	B	B	B	B	B	B	B	B	B	0.04	0.02	B	B	0.02	B	B	B	B	B
11/23	B	B	B	B	B	B	B	B	B	B	B	0.07	0.26	0.43	0.08	B	B	B	B	B	M	B	B	B	0.03
11/24	B	B	B	B	B	B	B	B	B	B	B	B	0.02	0.04	0.02	B	B	B	B	B	B	B	B	B	B
11/25	0.01	0.04	0.12	M	M	B	B	B	B	B	B	B	B	B	B	B	B	B	0.01	0.01	0.24	B	B	0.05	0.01
11/26	0.34	0.11	B	B	B	B	B	B	B	B	B	B	B	B	B	B	B	M	B	B	B	B	B	B	0.01
11/27	B	B	B	B	B	B	B	B	B	B	B	B	B	B	B	B	B	B	B	B	B	B	B	B	B
11/28	B	B	B	M	M	0.02	B	B	B	B	B	B	B	B	B	B	B	B	B	B	B	B	B	B	B
11/29	B	B	B	B	M	B	B	B	B	B	B	B	B	B	B	B	B	B	B	B	B	B	B	B	B
11/30	B	B	B	B	B	M	M	B	B	B	B	B	B	B	0.01	B	0.01	B	B	B	B	M	B	B	B

Note: "B" indicates the flux was below the cut-off levels.
"M" denotes periods of missing data.

CORONAL HOLES

Helium D3 Chromosphere at Solar Limb

NOVEMBER 1976

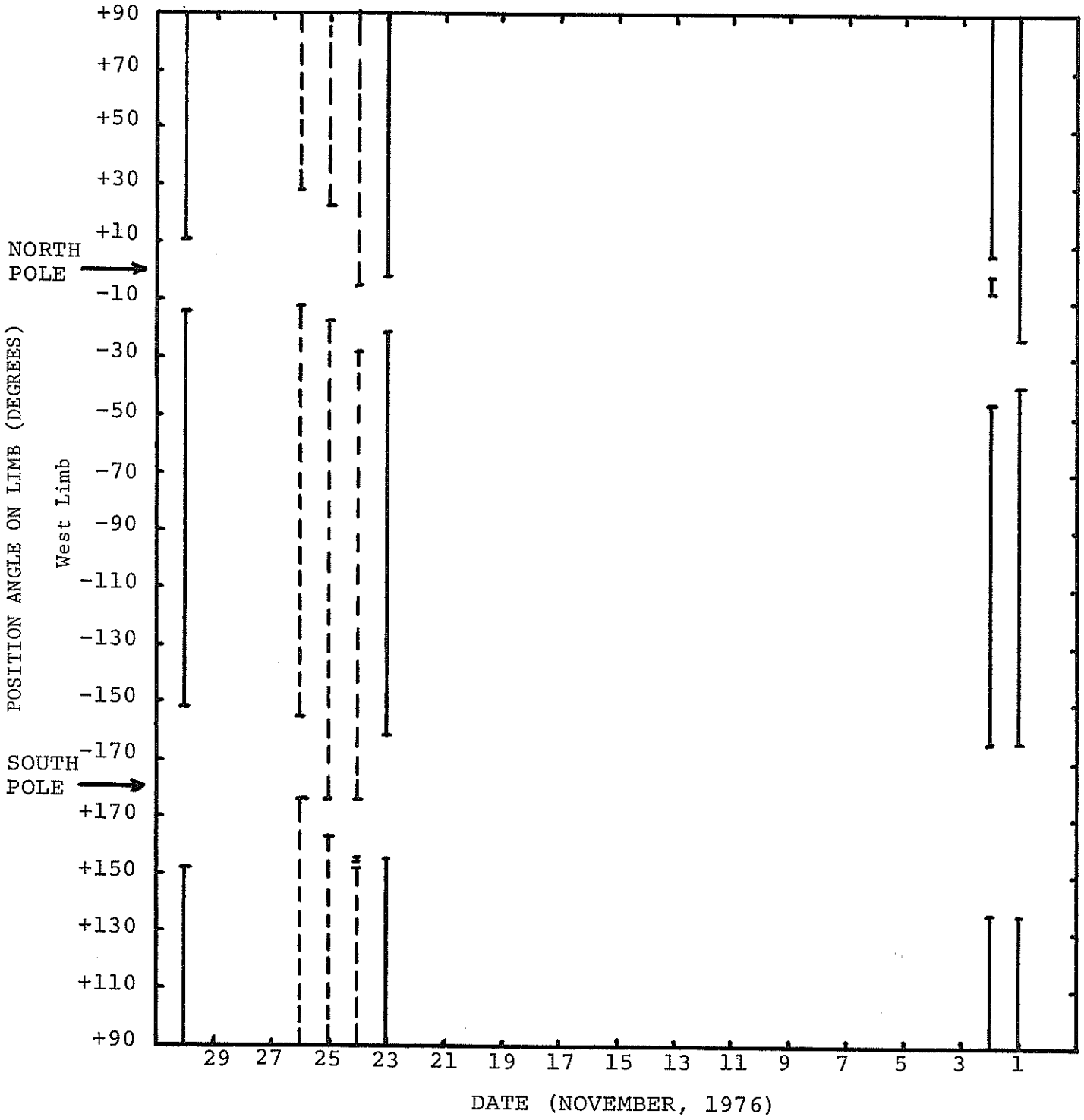

INFERRED IP MAGNETIC FIELD

BARTELS ROTATION	DATE	1	2	3	4	5	6	7	8	9	10	11	12	13	14	15	16	17	18	19	20	21	22	23	24	25	26	27
1940	JUN 11	A A	A A	A A	A A	A A	* -	- -	- -	- -	A A	A A	TA A	A AT	A A	A A	A A	T T	T T	T T	A A	TA*	A A	T T	T T	T T*	T T*	T T
1941	JUL 8	A A	A A	A A	A A	TA A	A A	TA *	A A	TA TA	A A	T T	A A	A A*	- *	A A*	A T	A A	T T	T TA	A AT	T T	T T	T T	T T	AT AT	A A	A A
1942	AUG 4	A A	A A	A T	A A	T T	AT T	A A	A A	A A	A A	A A	A A	A A	T T	T -	A T	T *	T T	TA T	T T	T T	T -	AT AT	T T	T T	A A	A A
1943	AUG 31	A A	A A	TA A*	T T	A A	A A	TA A	T T*	A A	A A	A A	A A	*	A A	A A*	A A*	A T	T T	T T	T -	T TA	T T	T T	T T	T T	A T	A A
1944	SEP 27	A A	T A	A A	A A	T T	T A	T -	A -	A -	A A*	A A	A A	*	AT A	T T	A A	A A	AT *	T A	T T	T A	T T	T T	T T	T T	TA A	A -
1945	OCT 24	T T	T T	T T	T T	T TA	A A	A *	A A	A A	A A	A*	A *	A A	A *	AT -	AT -	AT T	AT T	T T	T T	T T	T T	T A	T *	T T	T T	T T
1946	NOV 20	A T	A *	T T	TA T	T A	A T*	A T*	A A	A -	A -	A -	A A	A *	A *	A A	A A	A A	AT A	AT T	T T	T T	T T	T T	T *	T T	T T	T T
1947	DEC 17	T -	T T	T T	T T	T T	T T	TA *	A T	A T	A *	AT *	TA A	A A	A *	A A	A A	A A	T T*	T A	T *	T T	T T	T T	T A*	TA *	T *	T T
1948	1976 JAN 13	TA T	T T*	T TA	T T	TA A	TA T	AT T	A A	A T	A -	A -	A *	A A	A -	A -	A A	A -	A -	T T	T T	T T	T T	T T	T T	T T	TA T	T T
1949	FEB 9	T A	T A	T T	T -	T -	A T	T -	TA A	T A	AT A*	T T	A TA	A A	A A	A A	A A	T A	A T	T T	T*	T A	T T	T T	T T	T *	T A	T TA	TA *
1950	MAR 7	T A	T A	T T	T T	T T	T T	T -	T TA	A A*	A A	TA A	A A	A A	A A	A A	A A	A A	* T	* T	AT T	T T	T T	T T	T T*	T T	T T	T -	TA T	T T
1951	APR 3	T T	T T	T T	T T	T T	T T	T *	A A	A A	A A	A *	A A	A A	A A	A A	A A	A A	A A	AT A	TA T*	A T*	T T	T T	T *	AT T	TA A*	T T
1952	APR 30	T T	AT T	T T	T T	T T	T T	TA A	AT T*	A A	A -	A A	A A	A -	A -	A -	T T	A A	A A*	A TA	AT AT	T T	T T	A A*	T T	A A	T -	T T
1953	MAY 27	T -	T T	T T	T T	T T	T T	T *	TA T	A A	A A	A A	A T	A T	A -	T *	A A	A A	A -	T T	T A	T T	A A	T T*	A A	T A	A A	A A
1954	JUN 23	T T	T T	T T	T T	T T	AT A	T T	A A	AT A	A A	TA T*	AT A	A A	A A	A A	TA A*	T T	A A	A A	T T	T A	AT A*	A TA	AT AT	T A	A A	T A*
1955	JUL 20	T A	A T*	T T	A A	A A	A A	A A	A A	A A	TA A*	T T	A A	A A	A T	T A	A A	A A	T A	AT T*	TA TA	TA -	TA TA	A A	T T	T T	A A	A A
1966	AUG 16	A A	T T	T T	T T	A A	A A	TA T*	A A	A A	A A	A A	A A	A A	A A	A *	A A	AT A	A A	A A	A A	- AT	- AT	- AT	- TA	- A	- A	- A -
1967	SEP 12	A -	T -	AT -	A -	T -	T -	A -	A -	A -	A -	AT -	A -	AT -	AT -	T -	AT -	T -	T -	T -	A -	A A	A A	AT A	A A	A A	- T	A T A
1968	OCT 9	AT A	T A*	T A	T A*	T A	T *	A A	A A	A A	TA A	T A*	A A	A T	A *	A -	T -	T -	* T	A T	TA T	AT A	AT A	A -	A A	A A	AT A	T A
1969	NOV 5	T AT	TA T	T T	T T	T TA	A A	A T*	A T	A *	AT *	A A	A -	A A	A *	T -	T T	T T	T T	T T	T T	A A	A A	A A	A A	A A	A *	

T = towards the sun A = away from the sun * = effect doubtful or not discernible - = missing data

The table shows daily inferences of the polarity of the interplanetary magnetic field. The first half of the day is based principally on magnetograms produced by the magnetometer at the Vostok Antarctic Station of the USSR. The magnetometer of the U.S. Air Weather Service now operated at Thule by the Danish Meteorological Institute is used for the second half of the day.

OCTOBER 1976 DATA

Contents

24
Oct 76

Hα SYNOPTIC CHART

SEPTEMBER 1976 - OCTOBER 1976

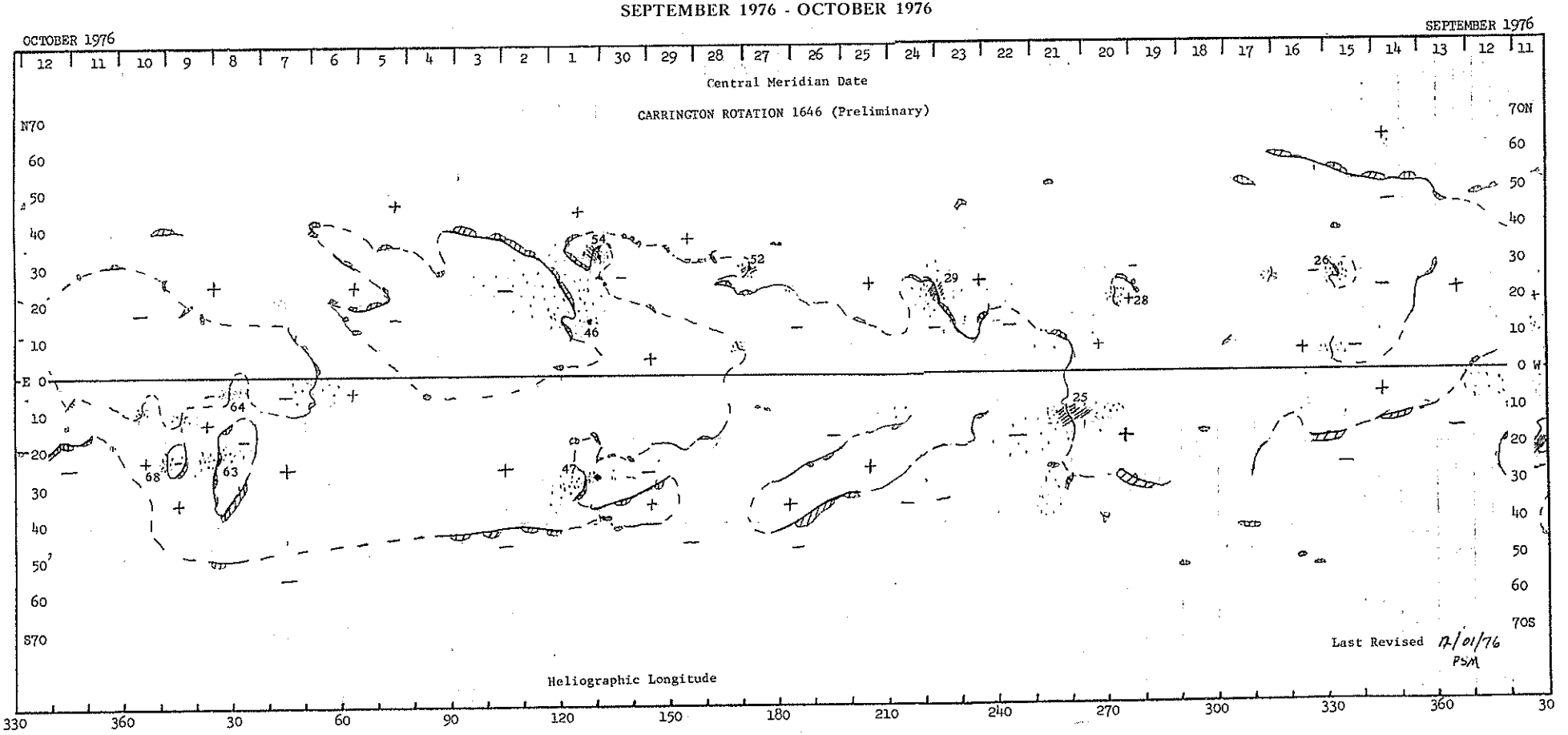

Hα SYNOPTIC CHART

OCTOBER 1976 - NOVEMBER 1976

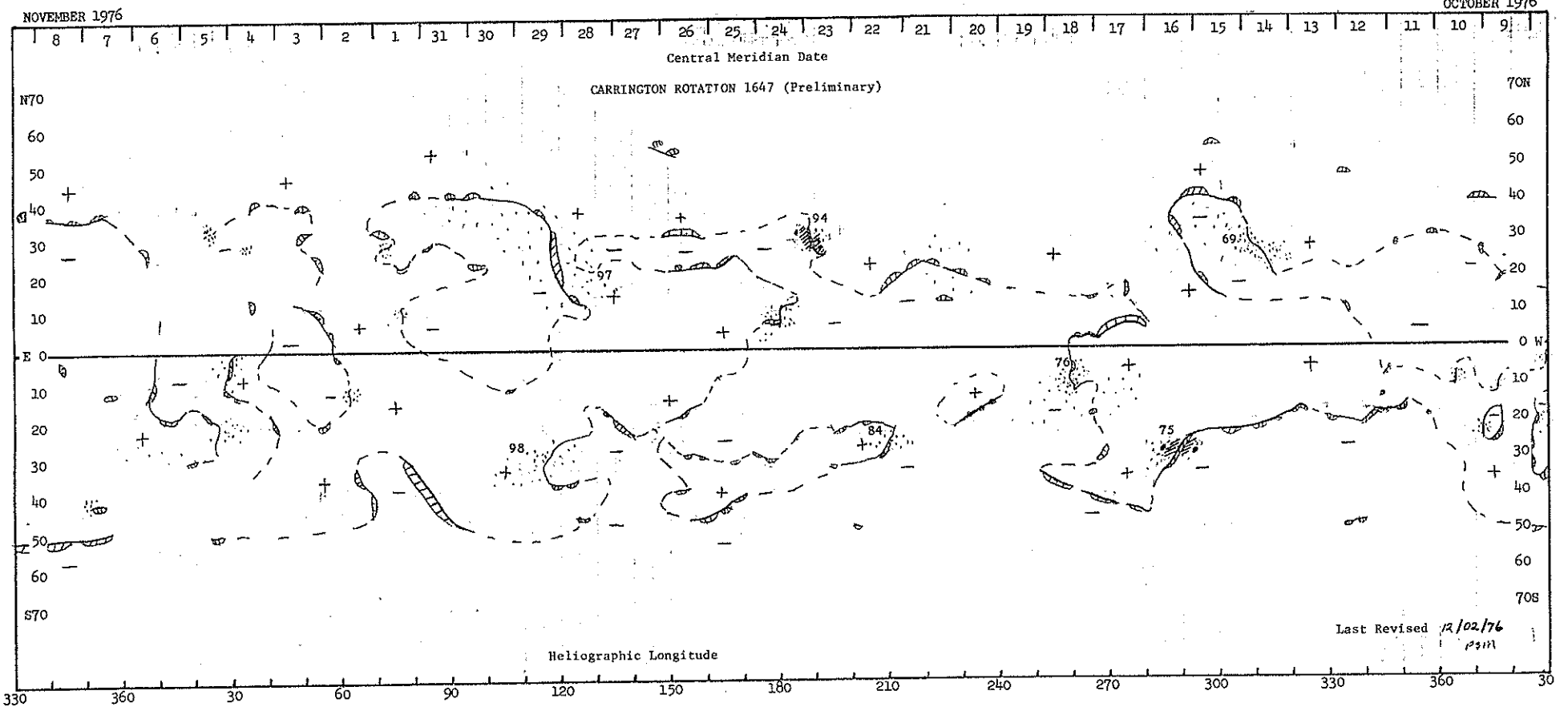

25
Oct 76

OCTOBER 1, 1976 (P = 26.03, B_o = 6.70, L_o = 130.67)

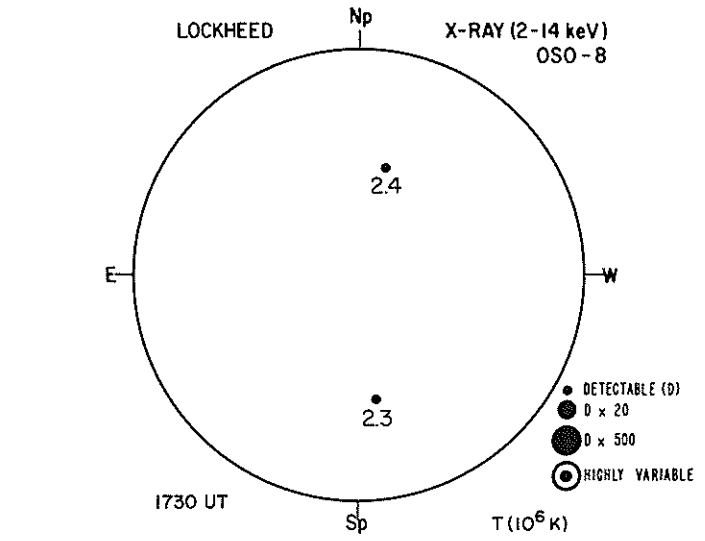

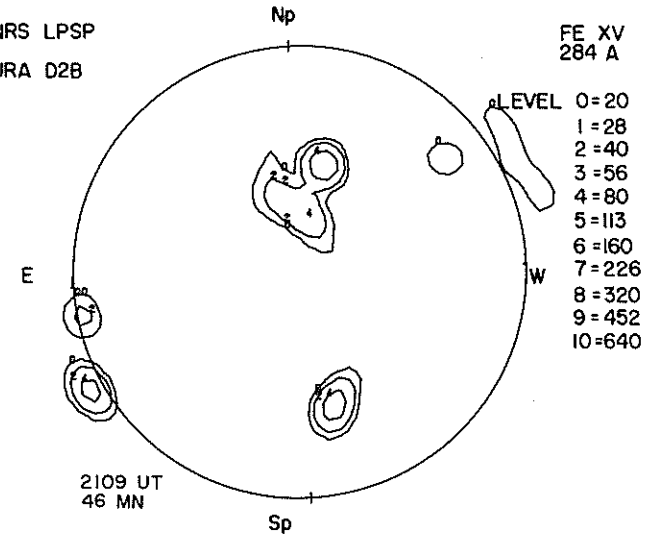

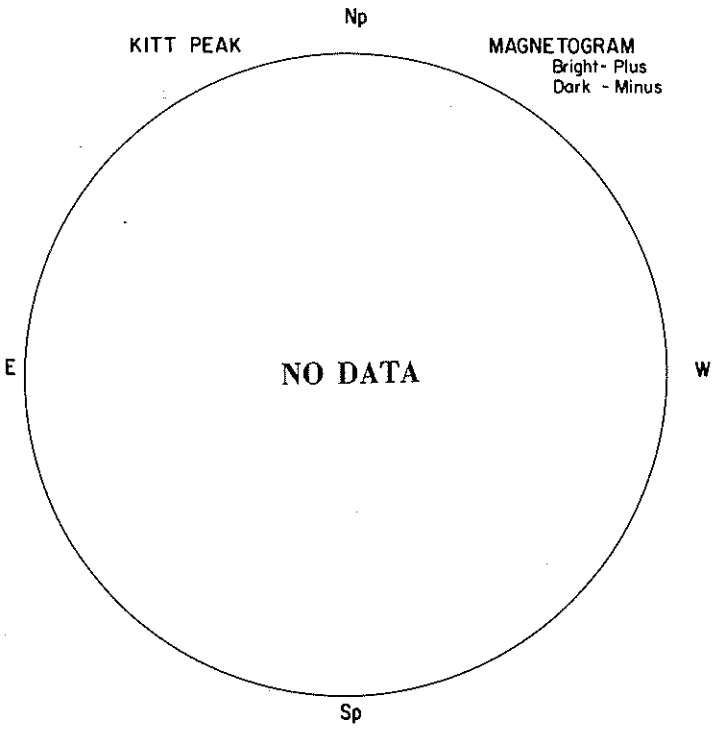

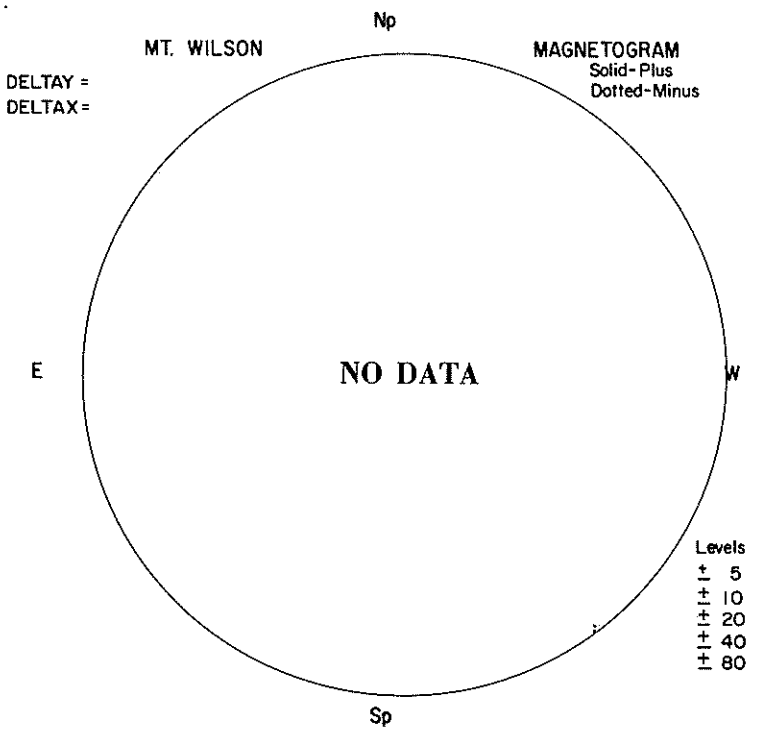


01
RAMEY AFB
Np
Hα
E
W
1158 UT
Sp

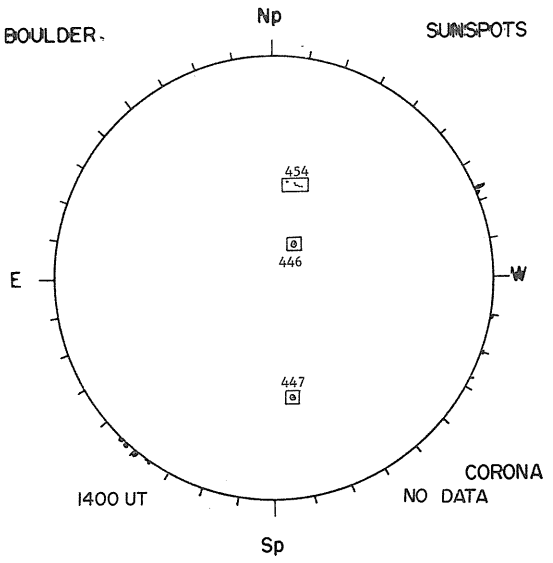
BOULDER
Np
SUNSPOTS
454
446
447
E
W
1400 UT
Sp
CORONA
NO DATA

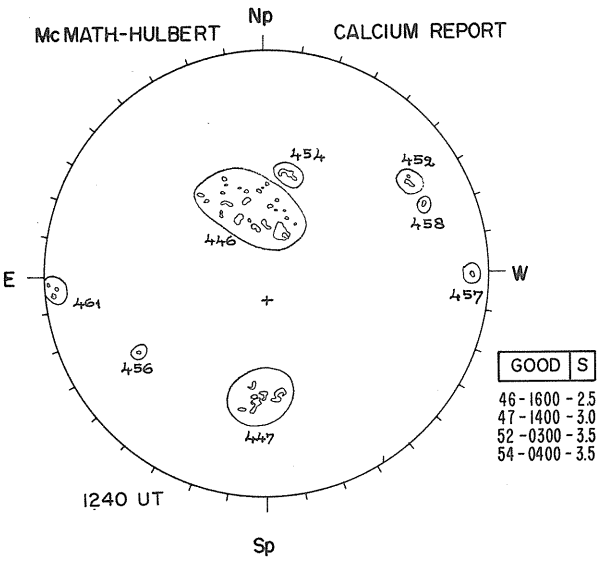
McMATH-HULBERT
Np
CALCIUM REPORT
454
452
458
446
461
457
456
447
E
W
1240 UT
Sp
GOOD S
46 - 1600 - 2.5
47 - 1400 - 3.0
52 - 0300 - 3.5
54 - 0400 - 3.5

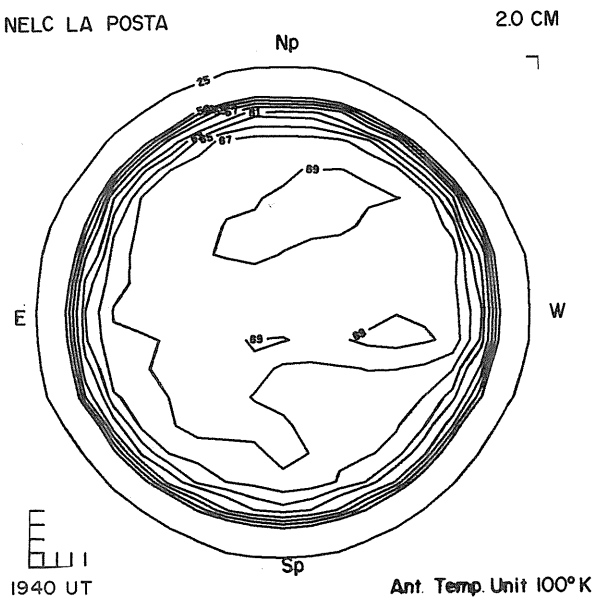
NELC LA POSTA
2.0 CM
Np
25
87
89
E
W
Sp
1940 UT
Ant. Temp. Unit 100° K

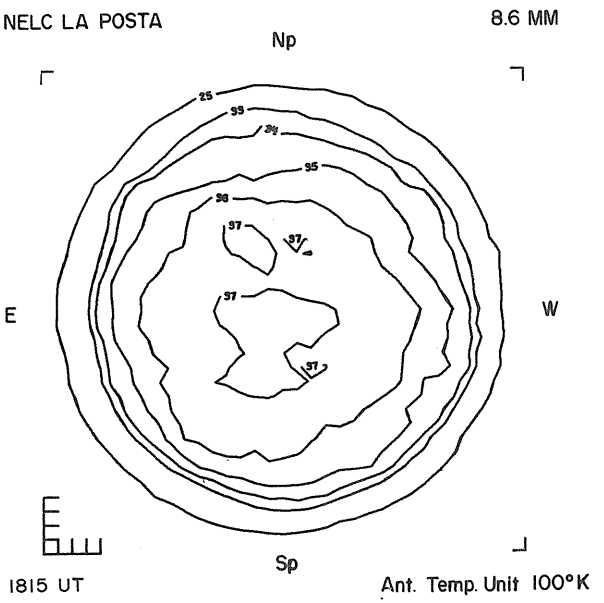
NELC LA POSTA
8.6 MM
Np
25
35
95
36
37
E
W
Sp
1815 UT
Ant. Temp. Unit 100° K

27
Oct 76

OCTOBER 2, 1976 (P = 26.09, B_o = 6.65, L_o = 117.48)

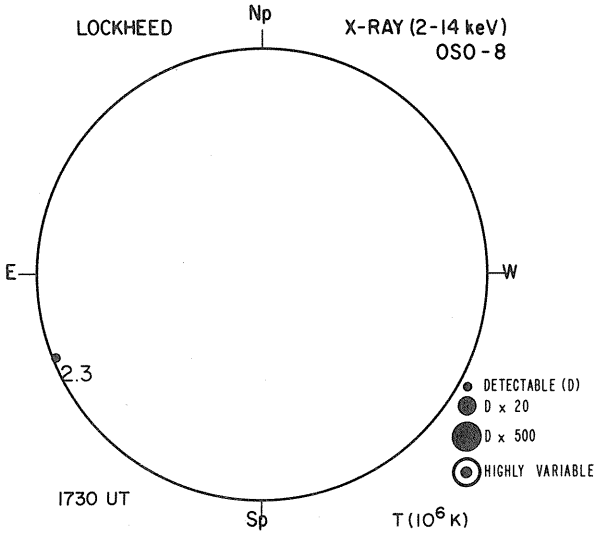

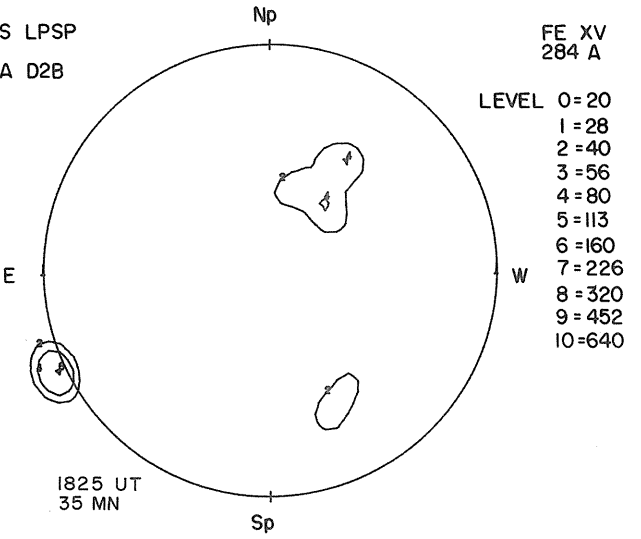

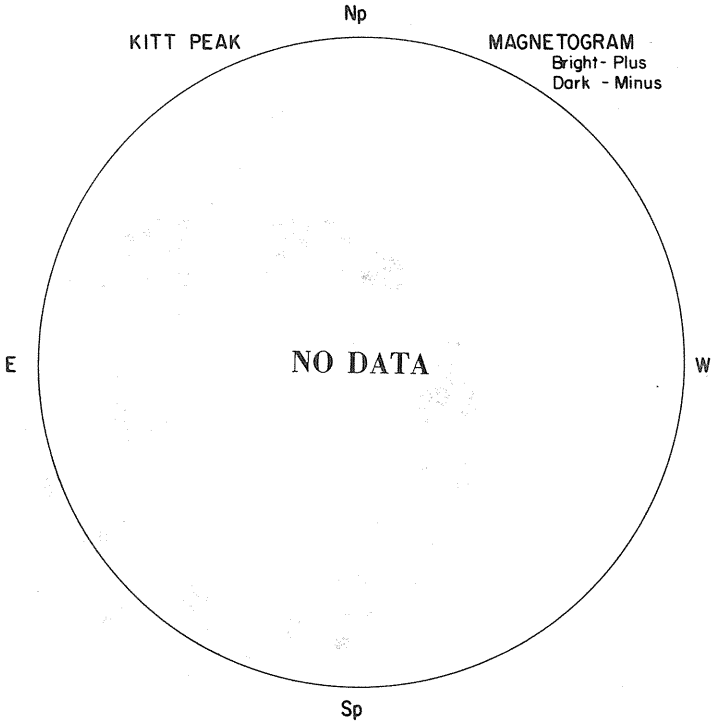

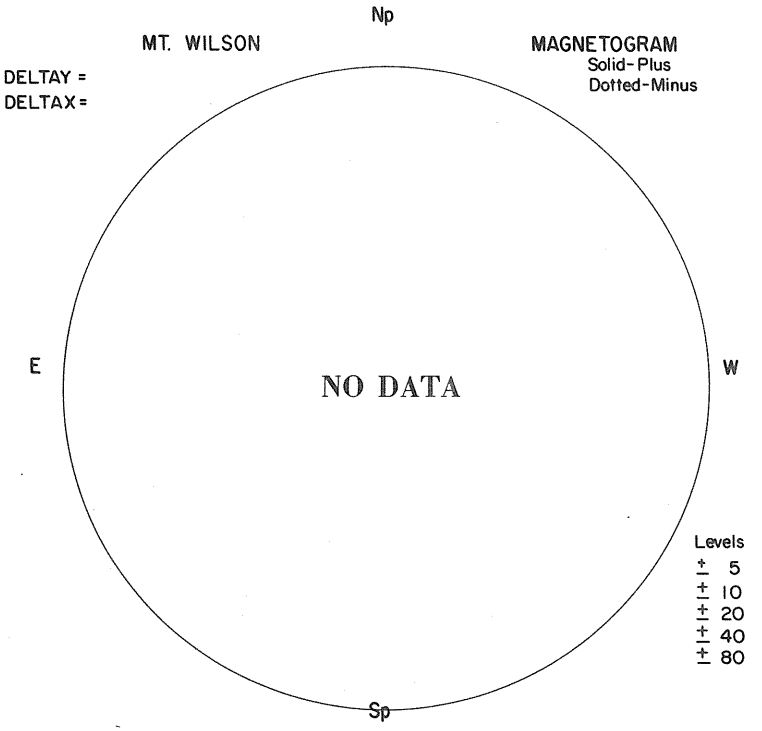

02

RAMEY AFB



BOULDER

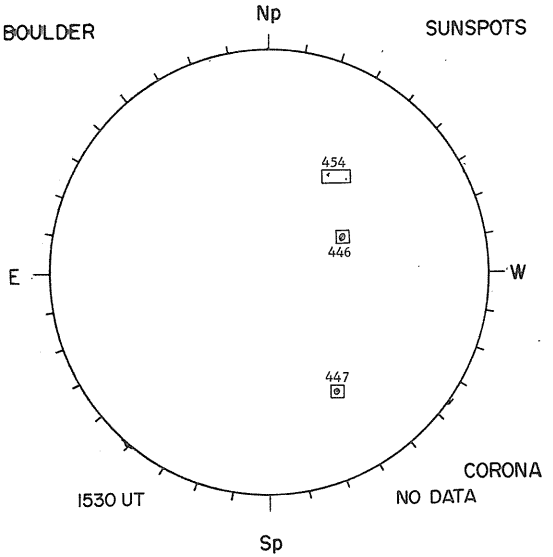

McMATH-HULBERT

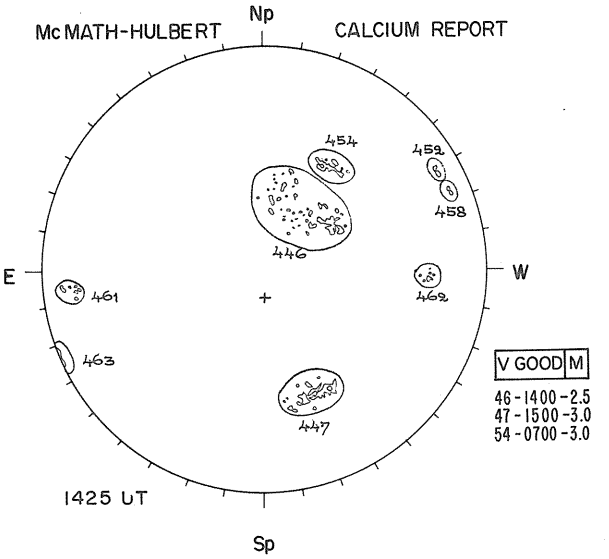

NELC LA POSTA 2.0 CM

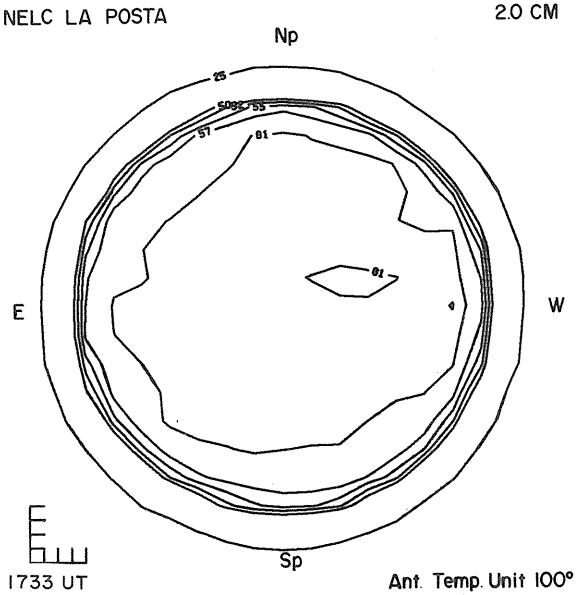

NELC LA POSTA 8.6 MM

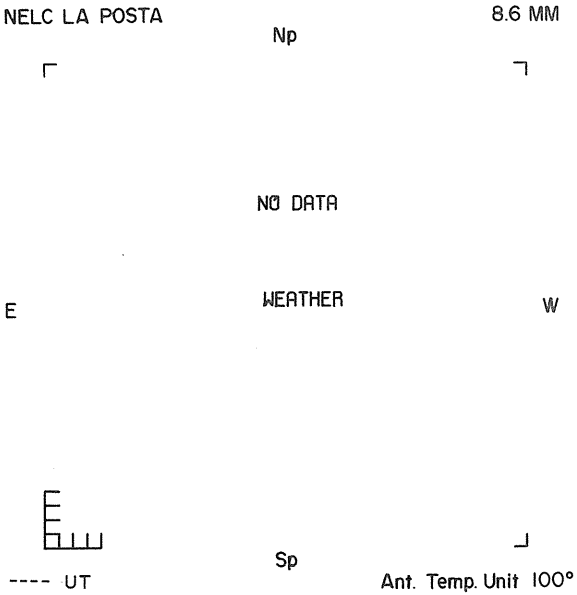

29
Oct 76

OCTOBER 3, 1976 (P =26.14, B_o =6.60, L_o =104.28)

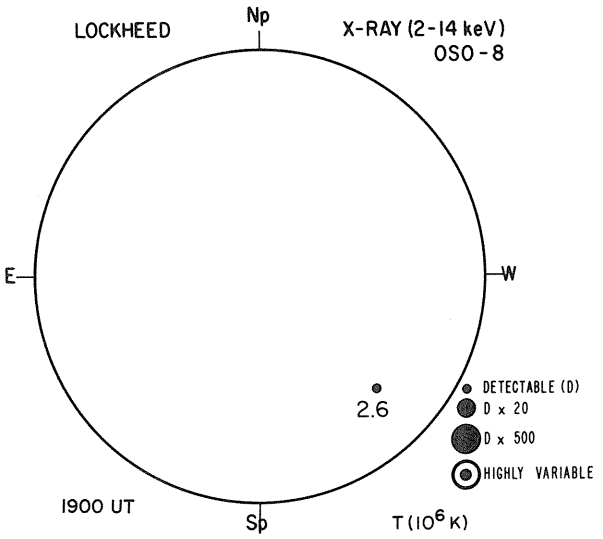

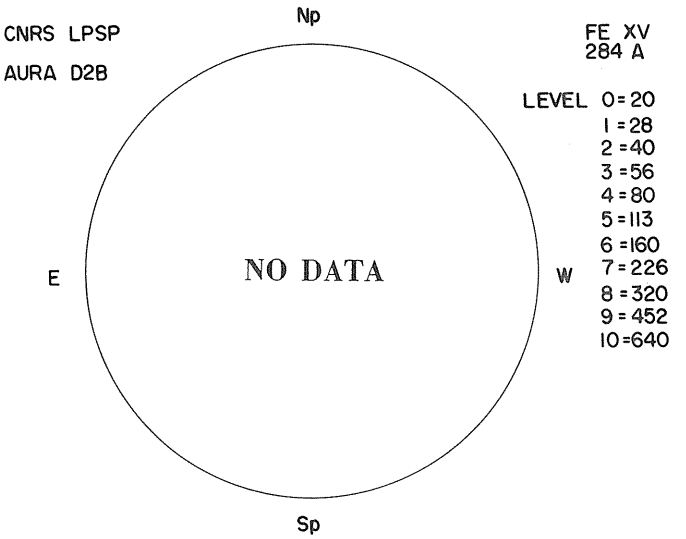

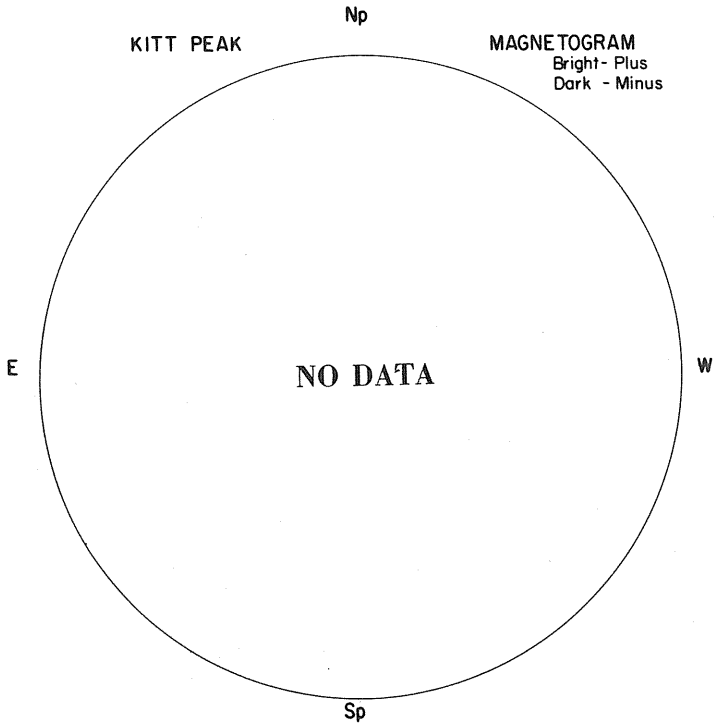



03

RAMEY AFB

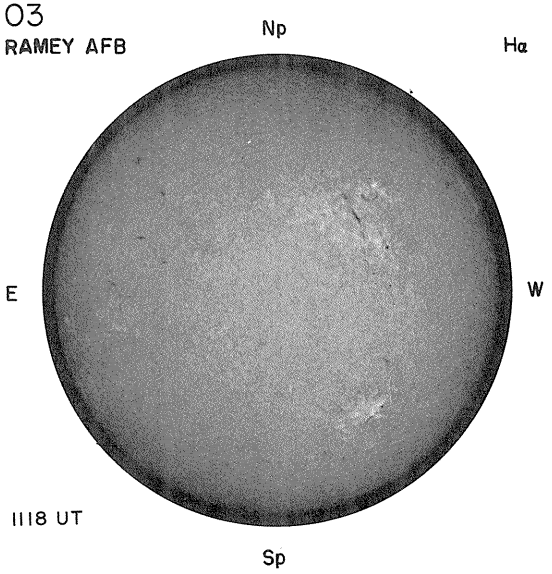

BOULDER

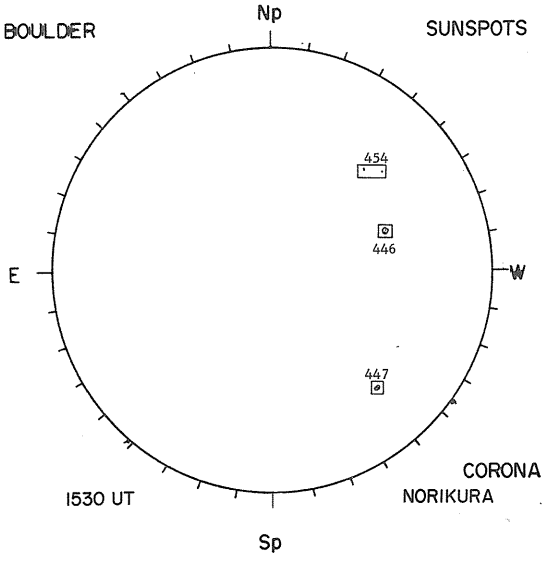

McMATH-HULBERT

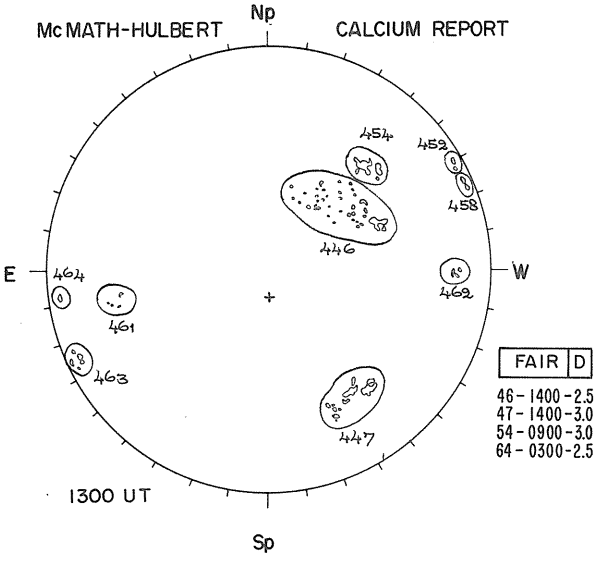

CORONA
NORIKURA

NELC LA POSTA

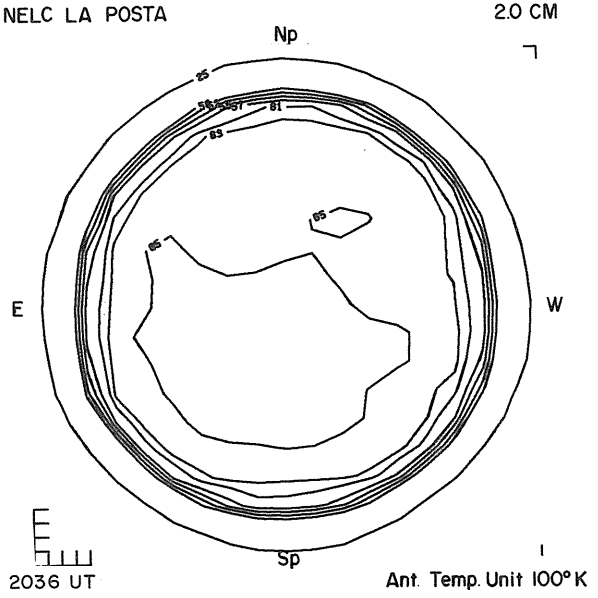

NELC LA POSTA

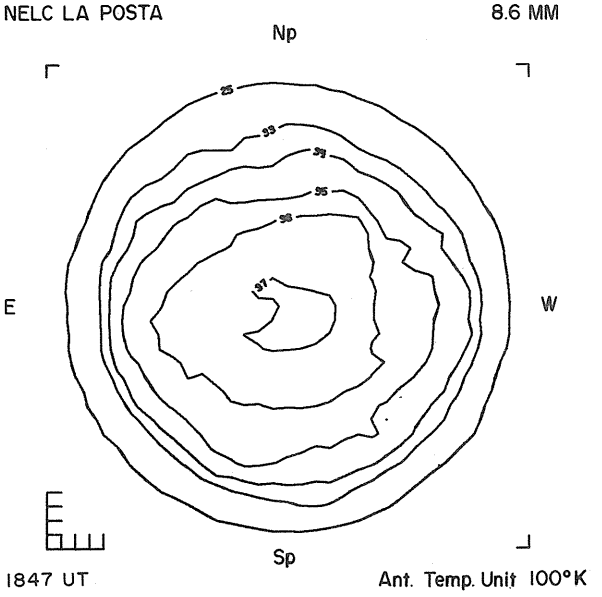

31
Oct 76

OCTOBER 4, 1976 (P =26.19, B_o =6.54, L_o =91.09)

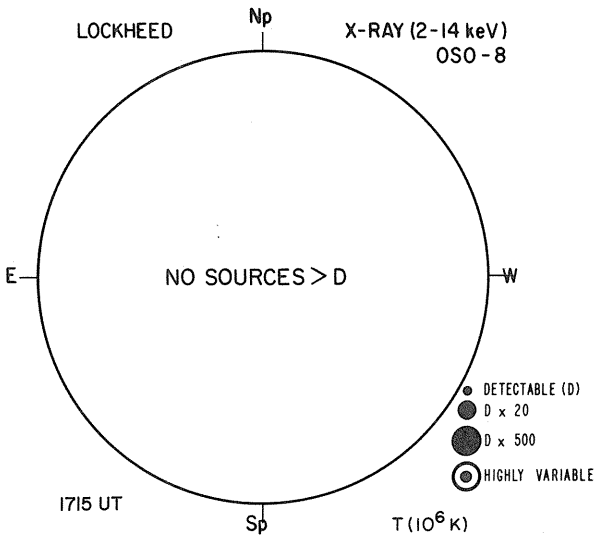

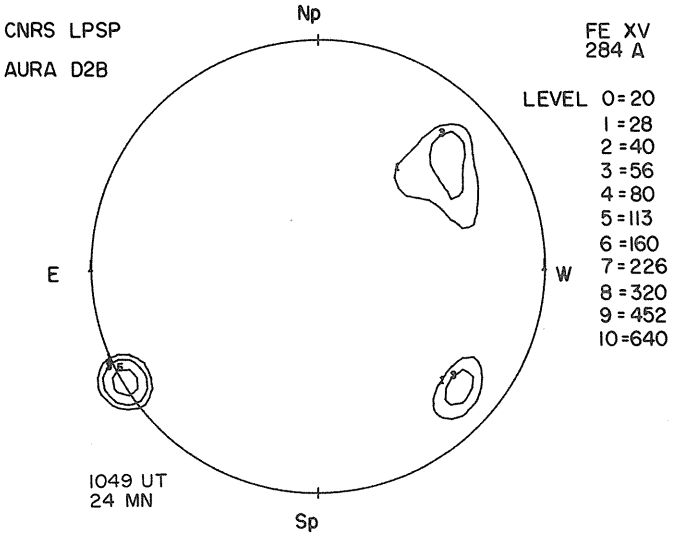

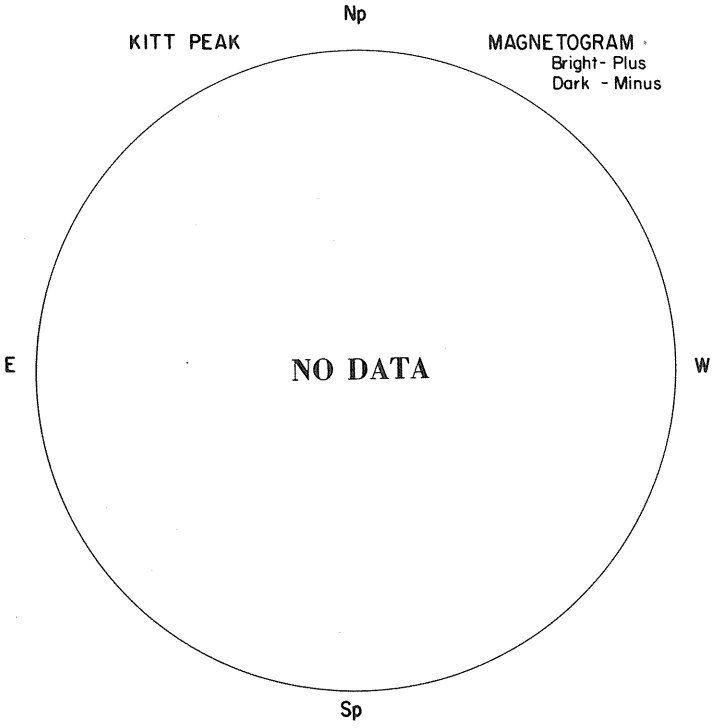

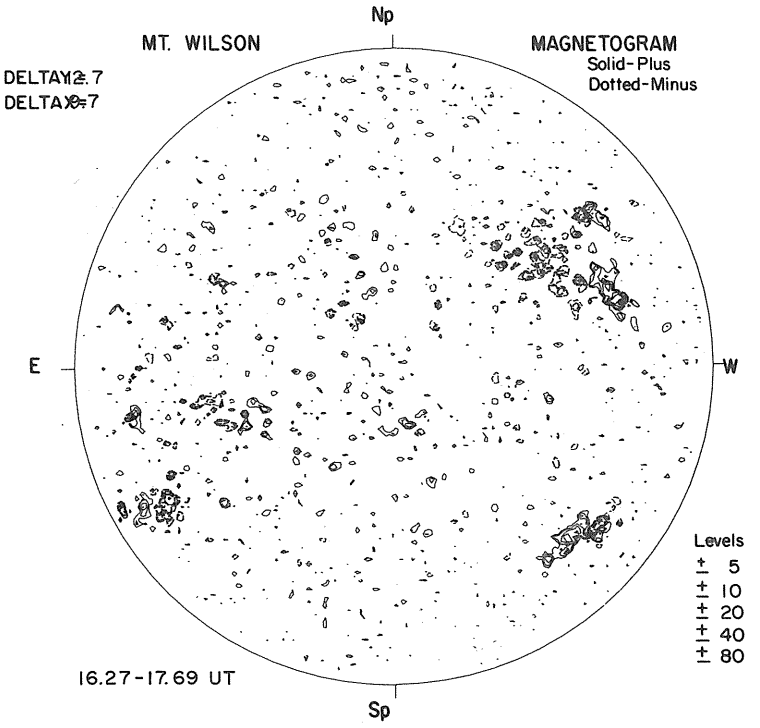

04

RAMEY AFB



BOULDER

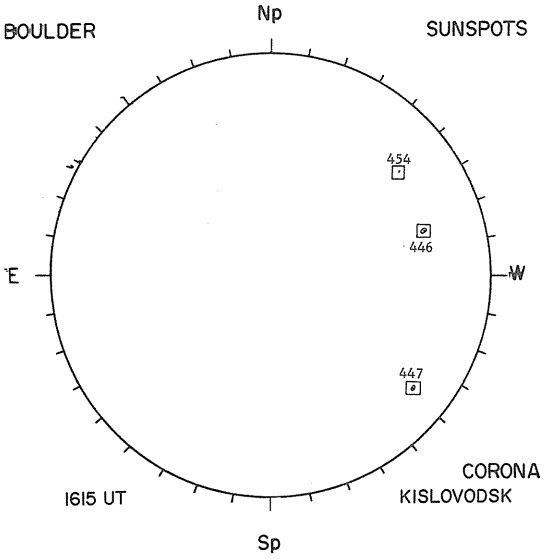

McMATH-HULBERT

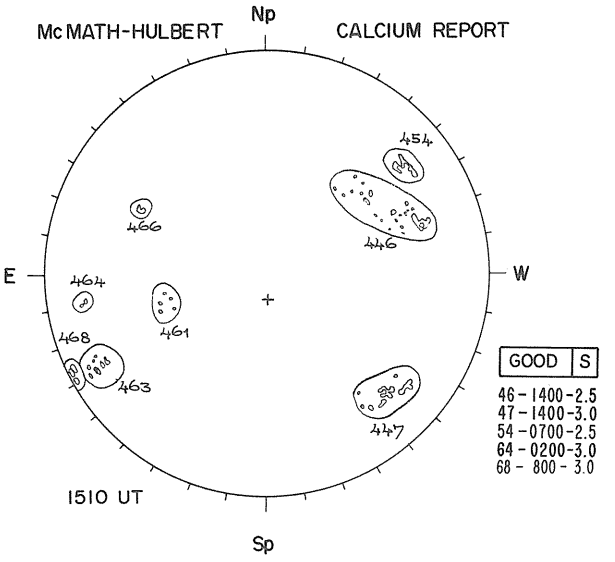

GOOD	S

46 - 1400 - 2.5
47 - 1400 - 3.0
54 - 0700 - 2.5
64 - 0200 - 3.0
68 - 800 - 3.0

CORONA
KISLOVODSK

NELC LA POSTA

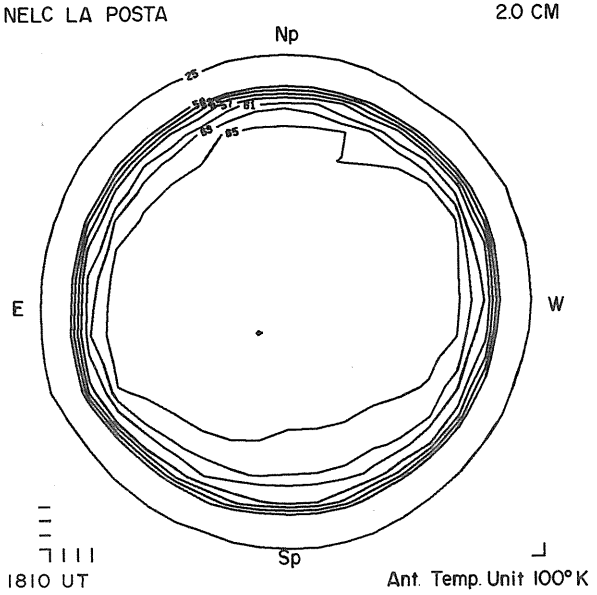

NELC LA POSTA

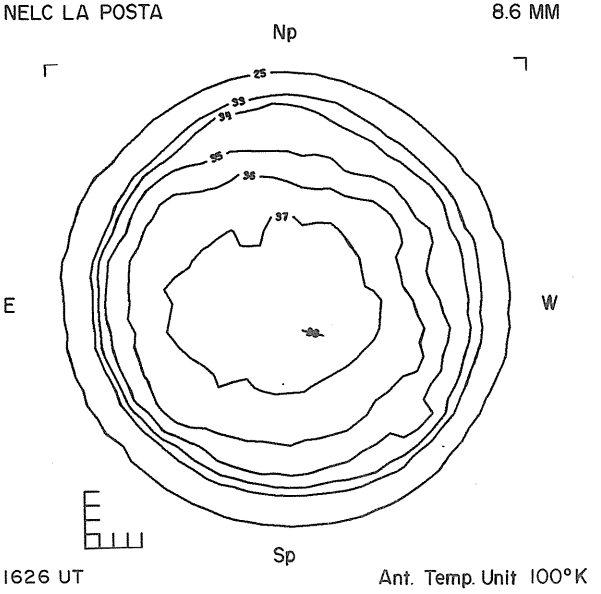

OCTOBER 5, 1976 (P =26.23, B_o =6.49, L_o =77.89)

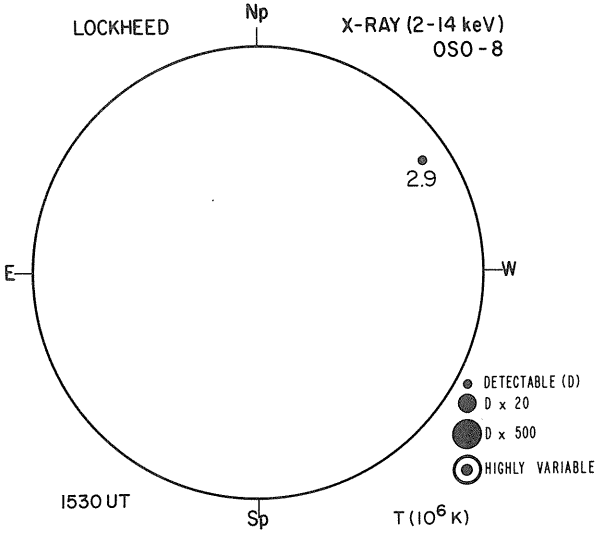

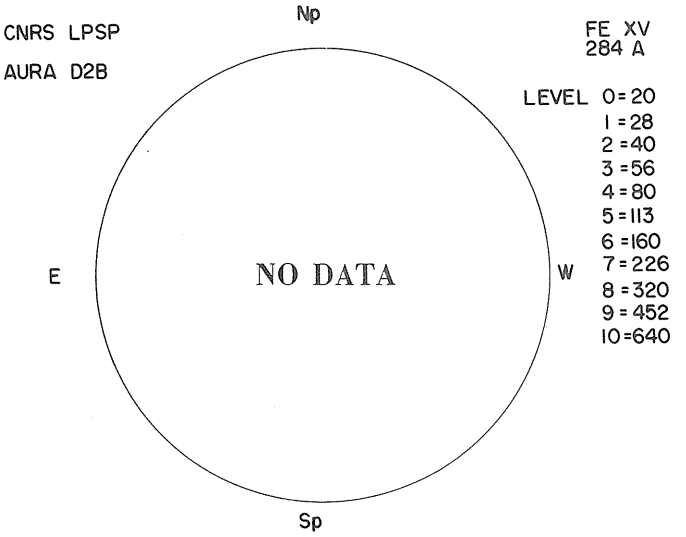

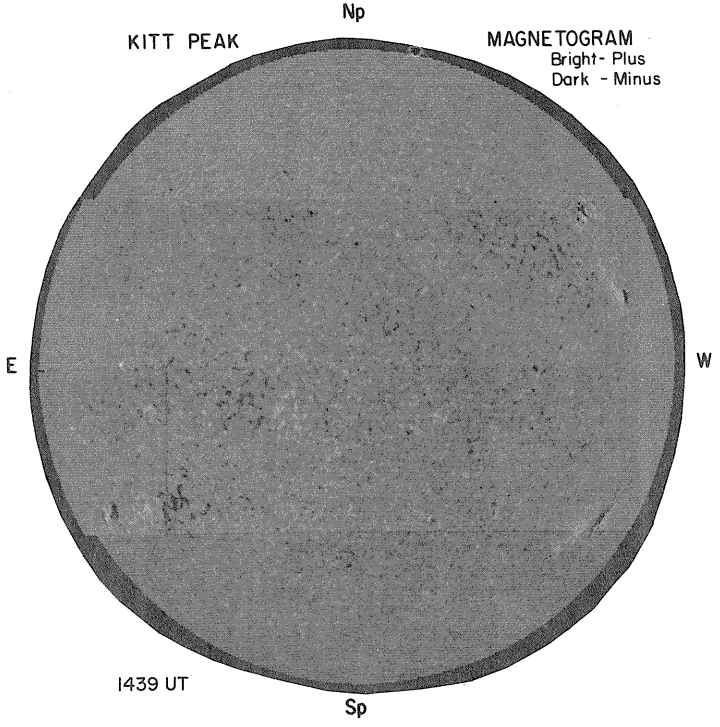

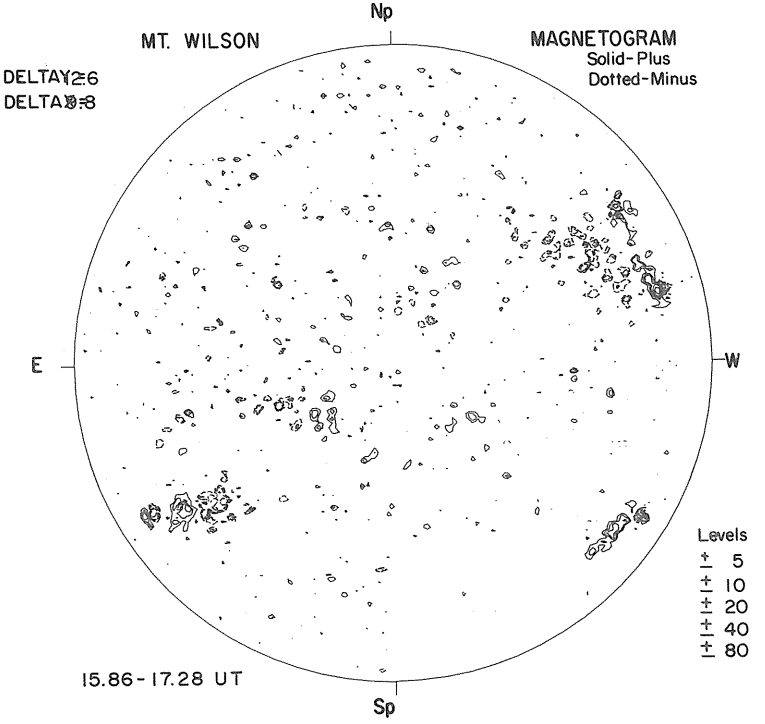

05

RAMEY AFB — Hα



1142 UT

BOULDER — SUNSPOTS

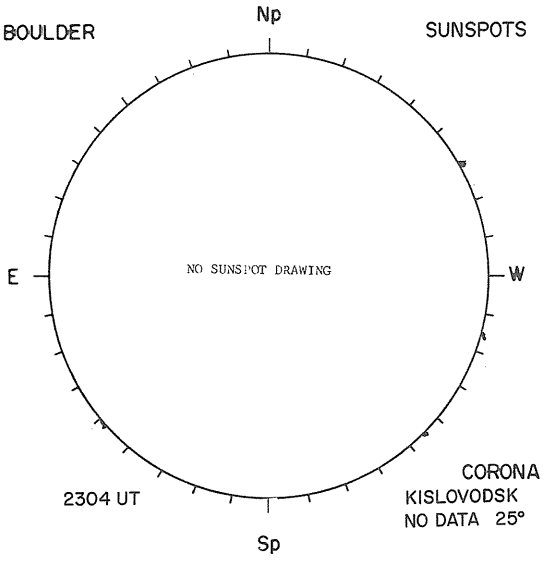

2304 UT

CORONA
KISLOVODSK
NO DATA 25°

McMATH-HULBERT — CALCIUM REPORT

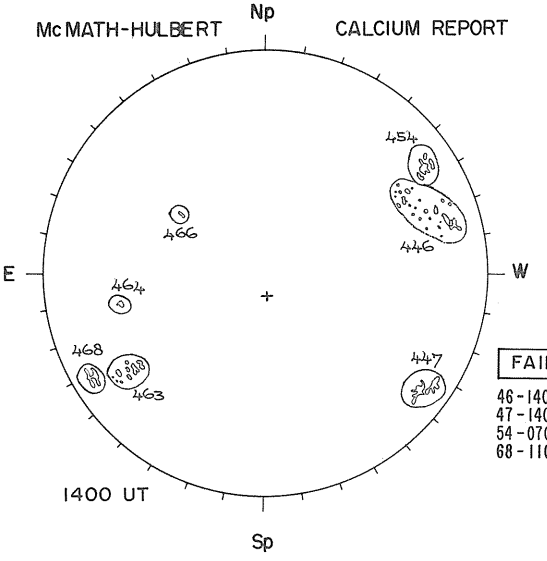

1400 UT

FAIR	M

46 - 1400 - 2.5
47 - 1400 - 2.5
54 - 0700 - 3.0
68 - 1100 - 3.0

NELC LA POSTA — 2.0 CM

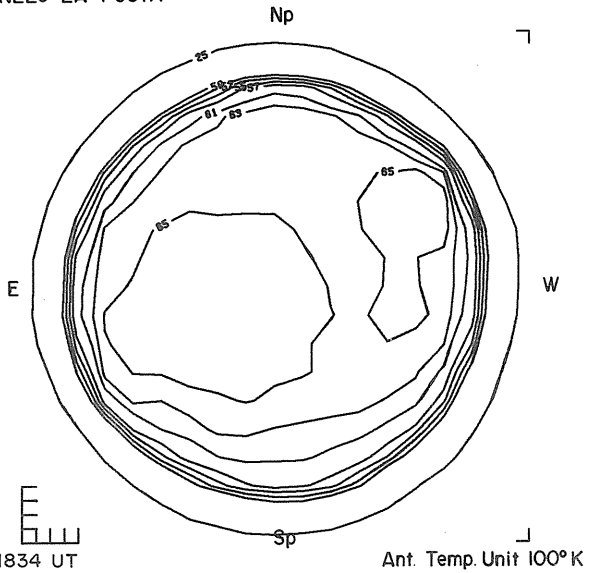

1834 UT

Ant. Temp. Unit 100° K

NELC LA POSTA — 8.6 MM

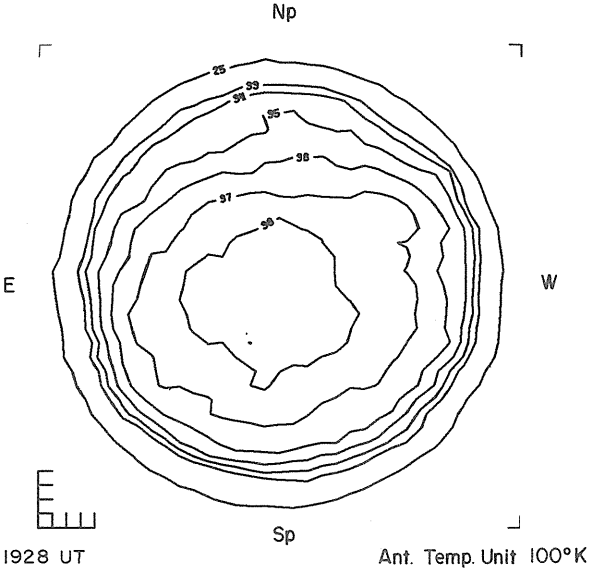

1928 UT

Ant. Temp. Unit 100° K

OCTOBER 6, 1976 (P =26.27, B_o =6.43, L_o =64.70)

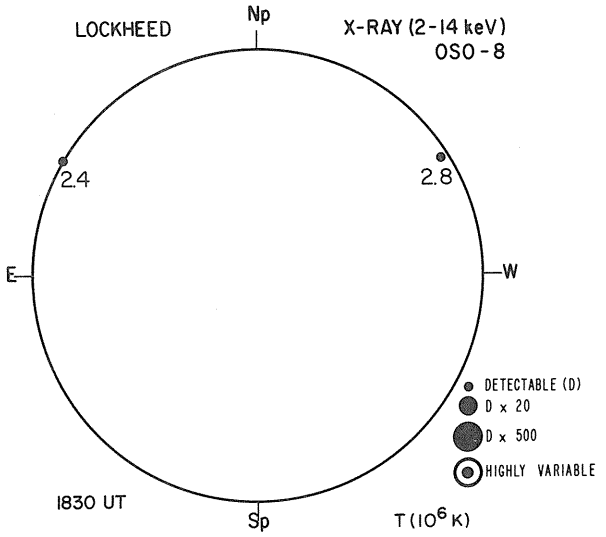

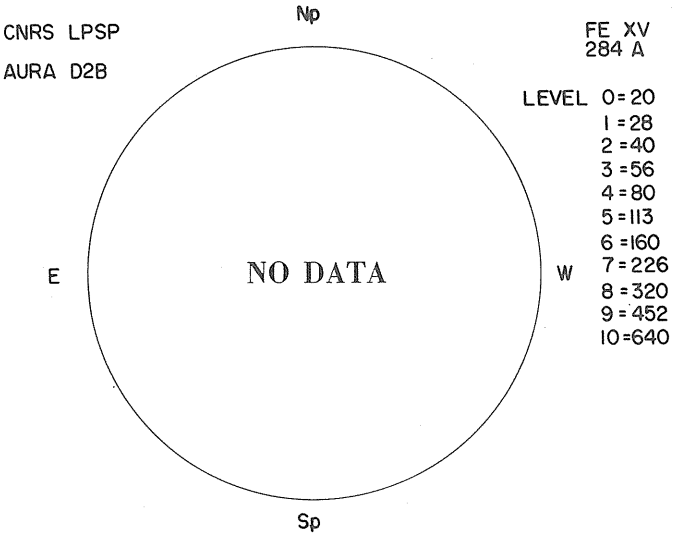

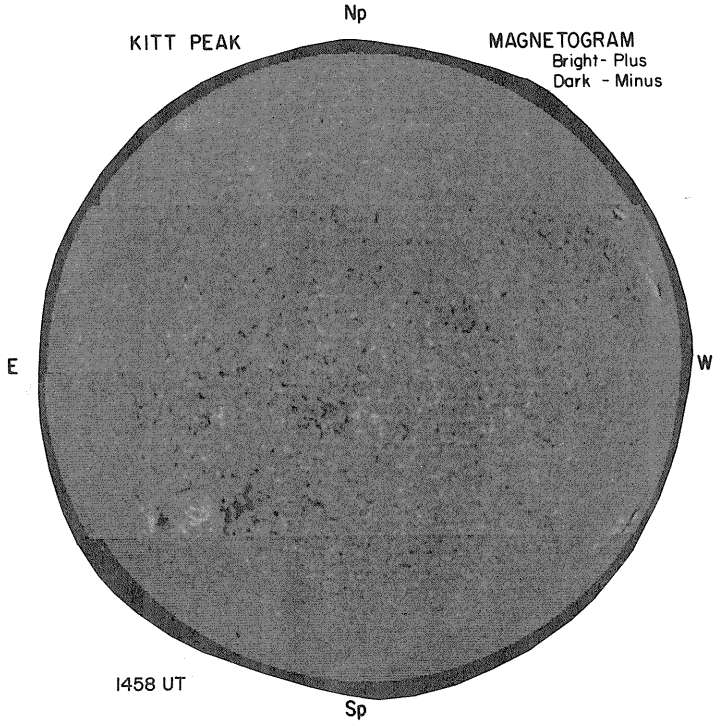

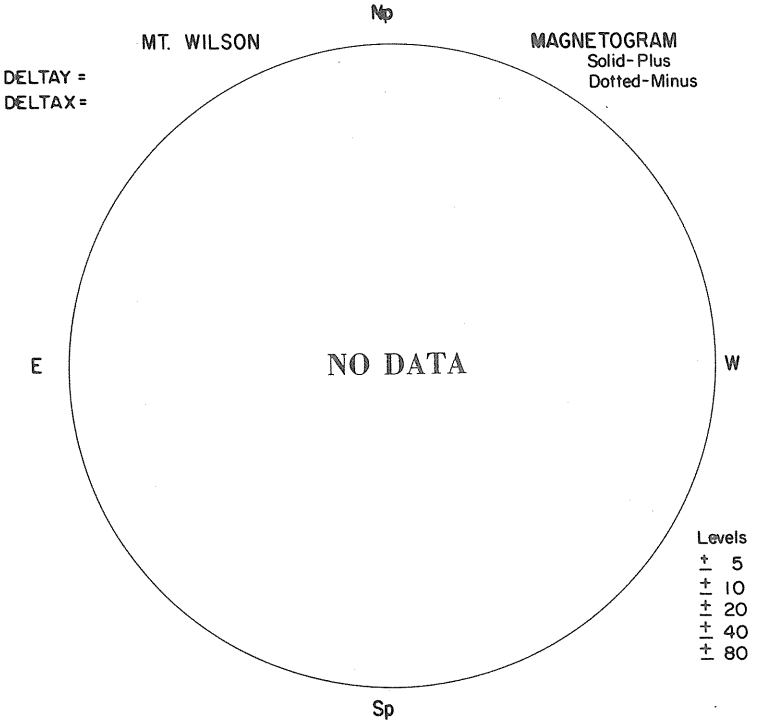

06

RAMEY AFB



BOULDER

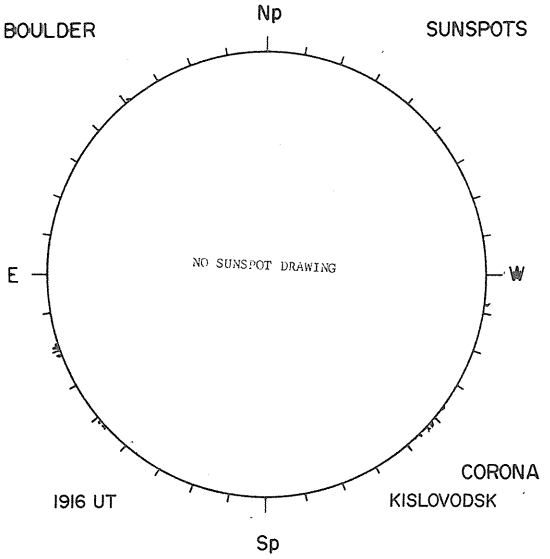

CATANIA

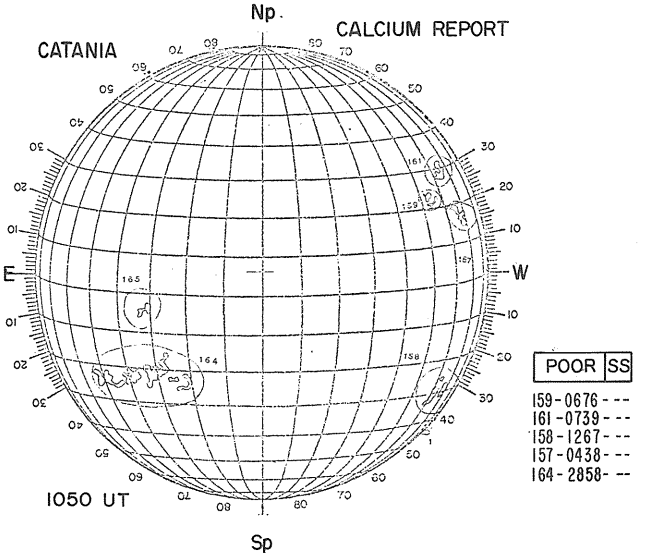

NELC LA POSTA

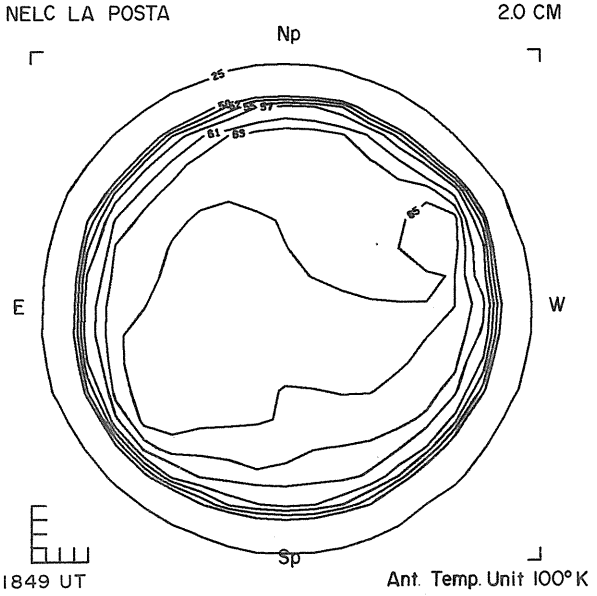

NELC LA POSTA

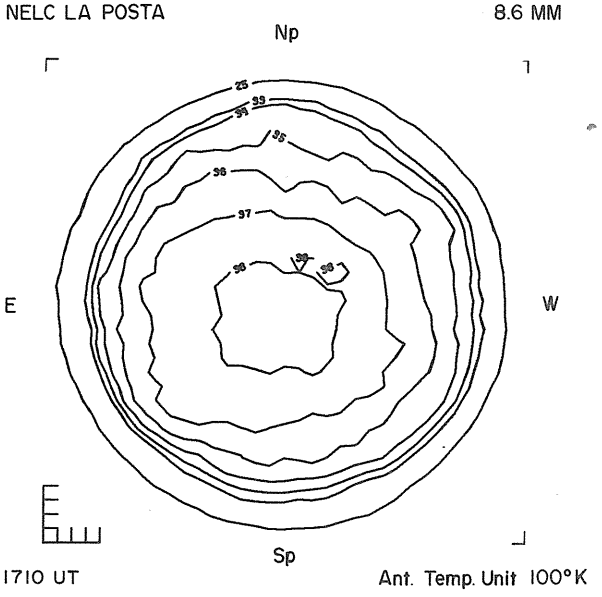

37
Oct 76

OCTOBER 7, 1976 (P =26.29, B_o =6.37, L_o =51.50)

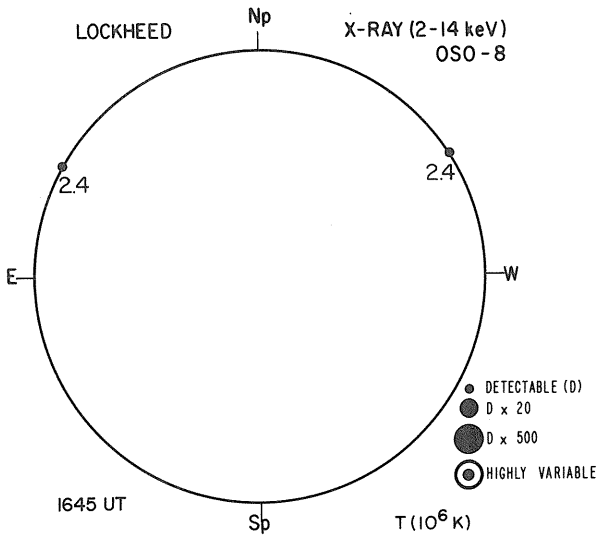

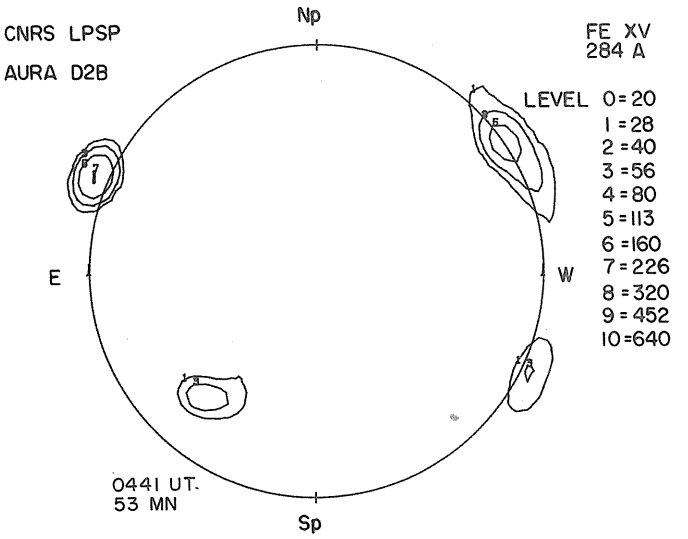

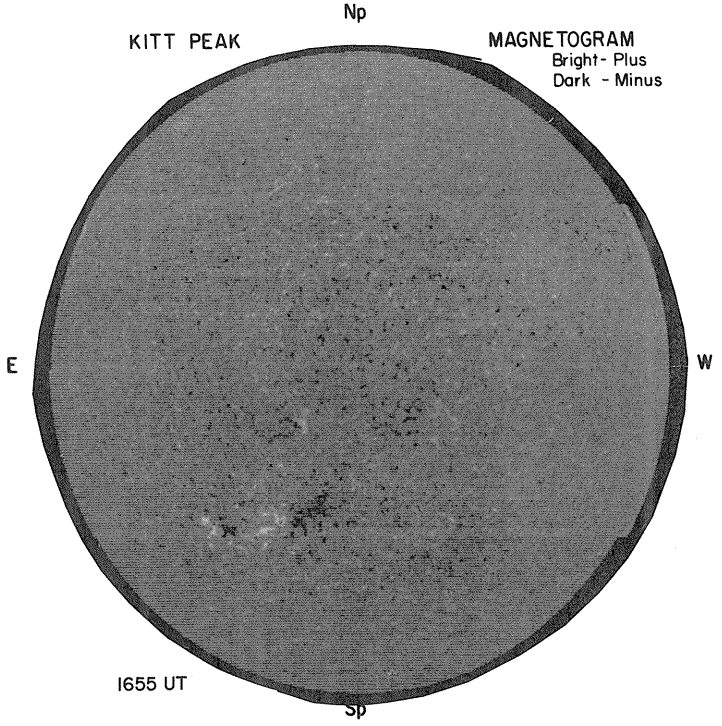

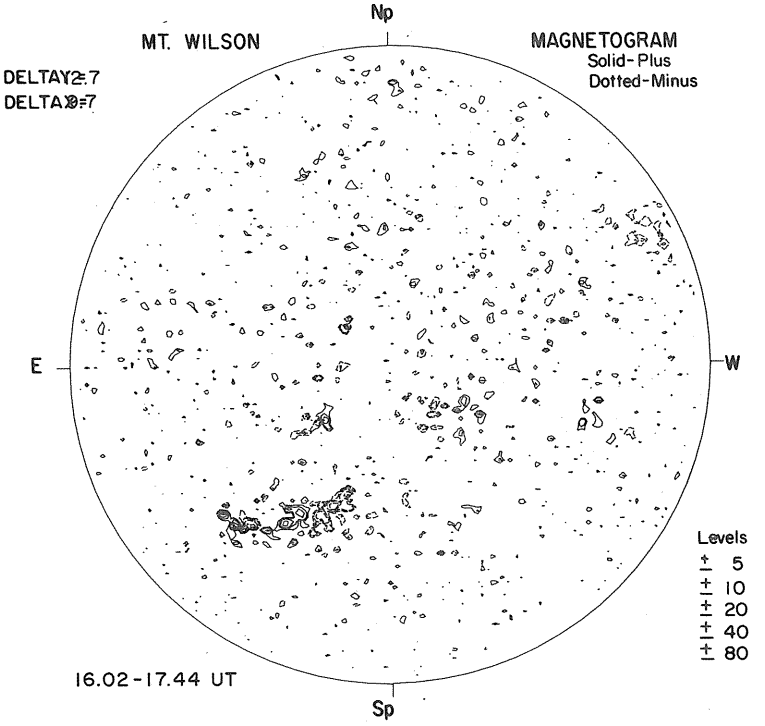

07

BOULDER



1550 UT

Hα

BOULDER

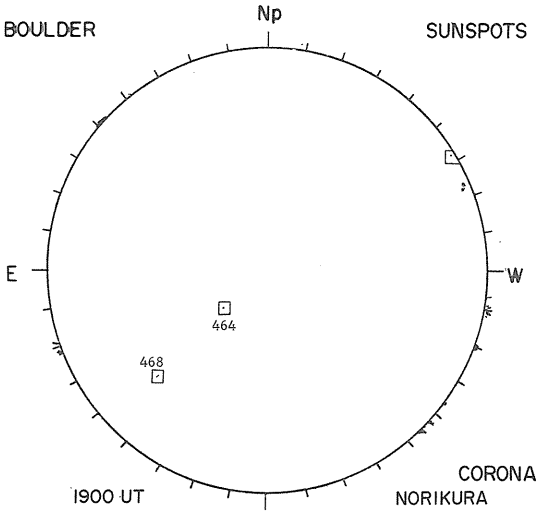

1900 UT

SUNSPOTS

CORONA

NORIKURA

McMATH-HULBERT

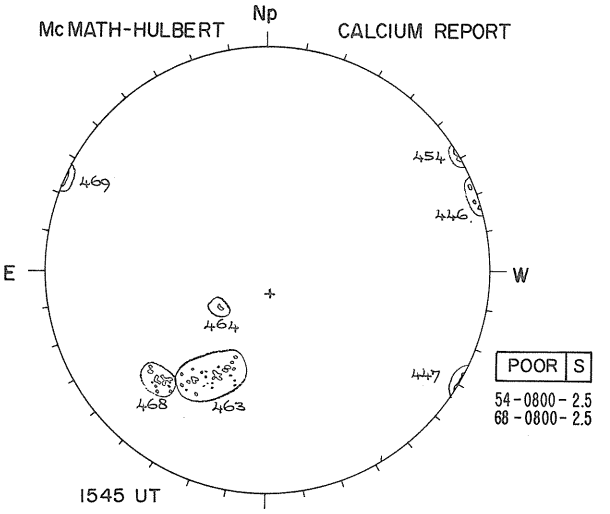

1545 UT

CALCIUM REPORT

POOR	S

54 - 0800 - 2.5
68 - 0800 - 2.5

NELC LA POSTA



2.0 CM

NØ DATA

CALIBRATIØN

1634 UT

Ant. Temp. Unit 100°K

NELC LA POSTA

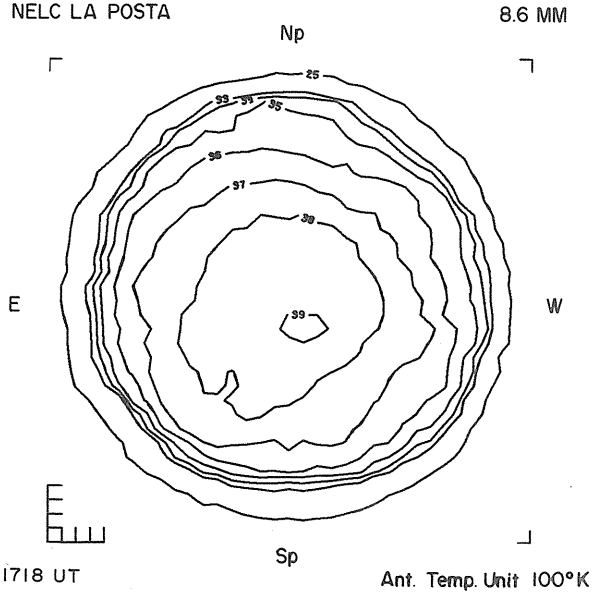

8.6 MM

1718 UT

Ant. Temp. Unit 100°K

OCTOBER 8, 1976 (P = 26.31, B_o = 6.31, L_o = 38.31)

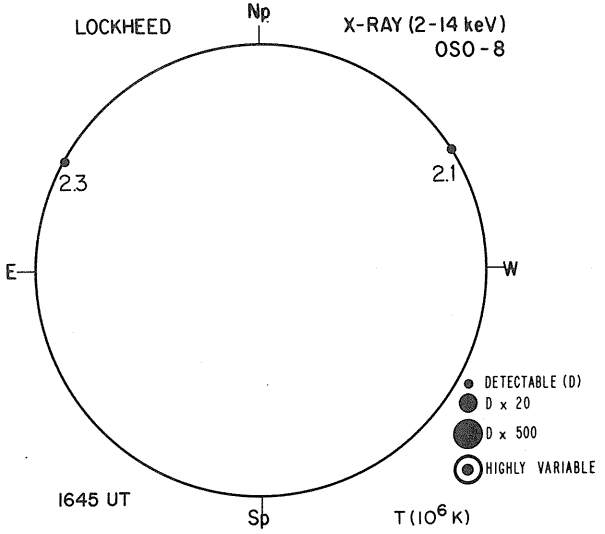

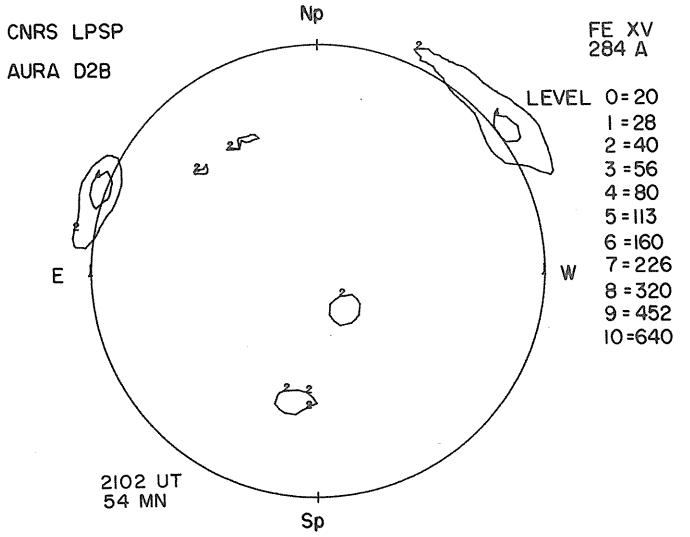

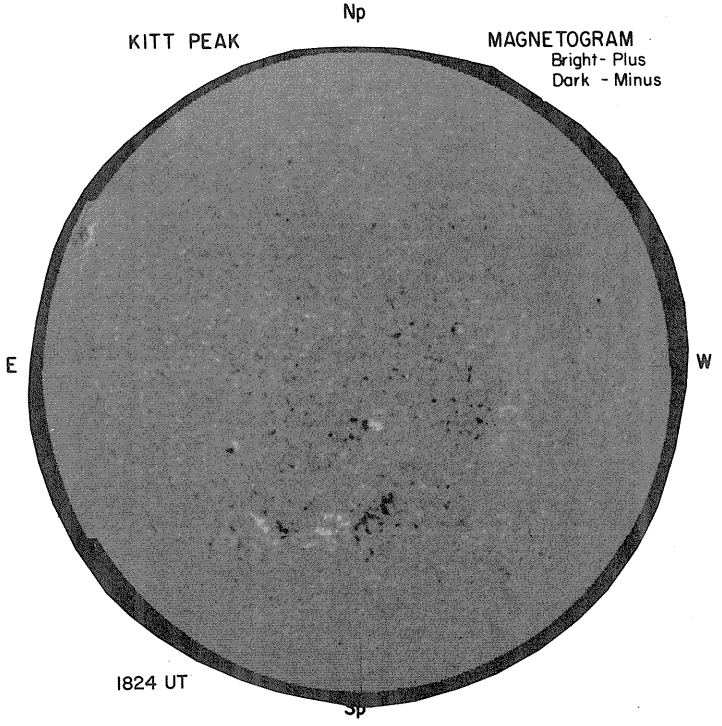

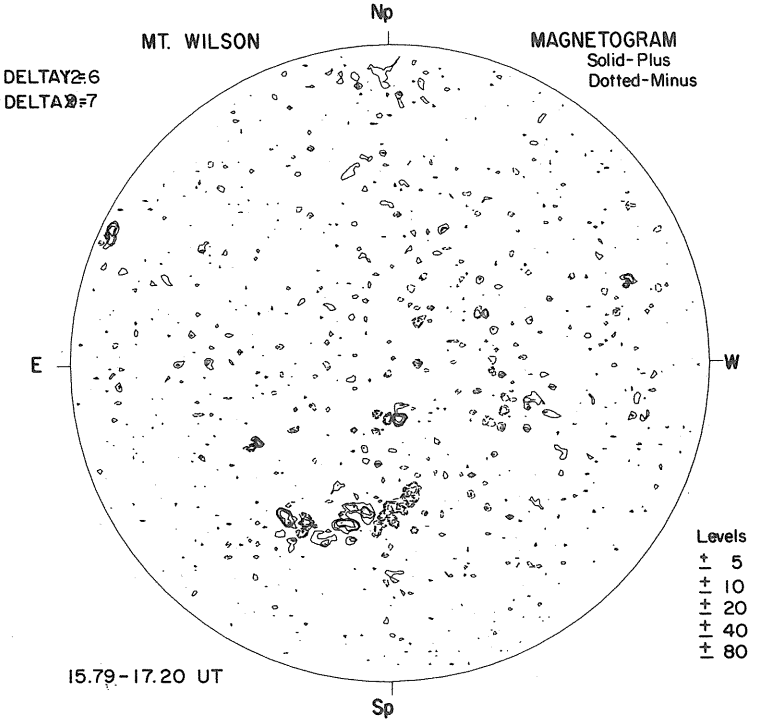

08

BOULDER



1414 UT

Hα

BOULDER

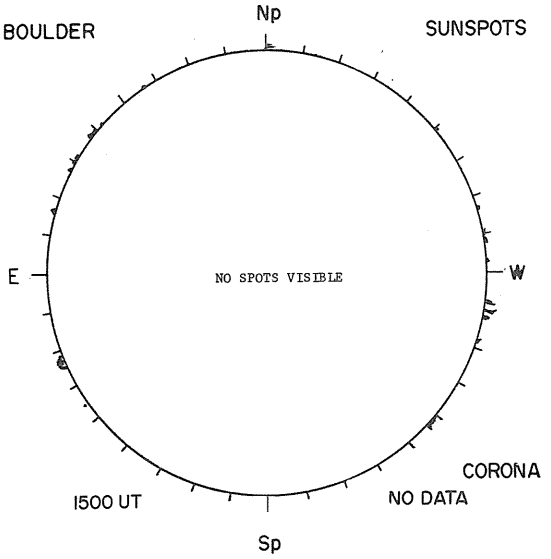

1500 UT

SUNSPOTS

CORONA

NO DATA

McMATH-HULBERT

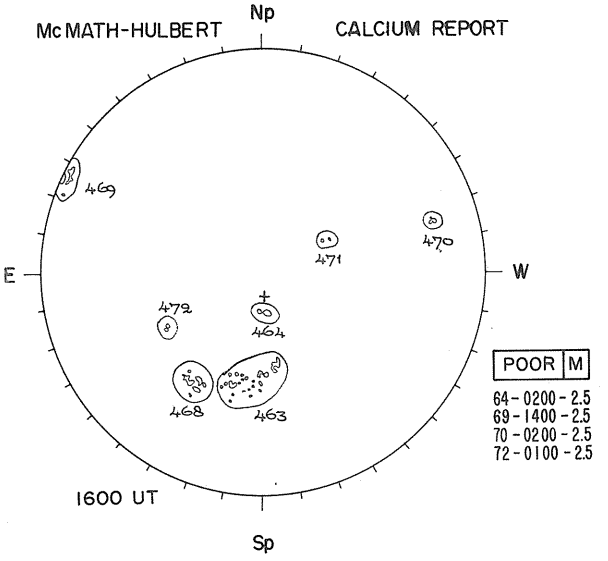

1600 UT

CALCIUM REPORT

POOR	M

64 - 0200 - 2.5
69 - 1400 - 2.5
70 - 0200 - 2.5
72 - 0100 - 2.5

NELC LA POSTA

2.0 CM

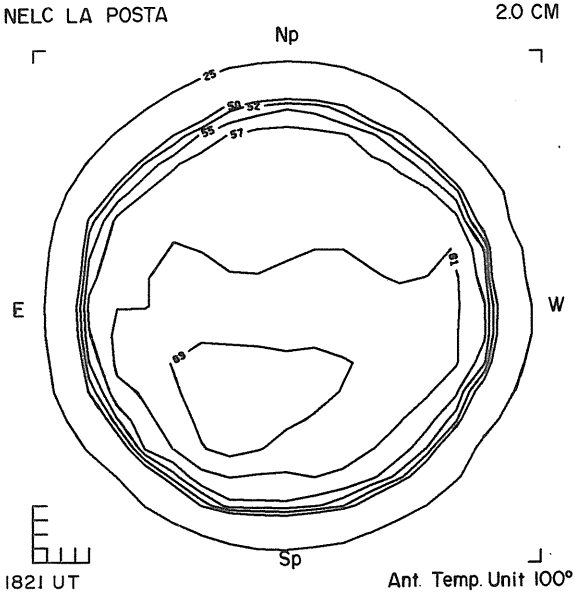

1821 UT

Ant. Temp. Unit 100°K

NELC LA POSTA

8.6 MM

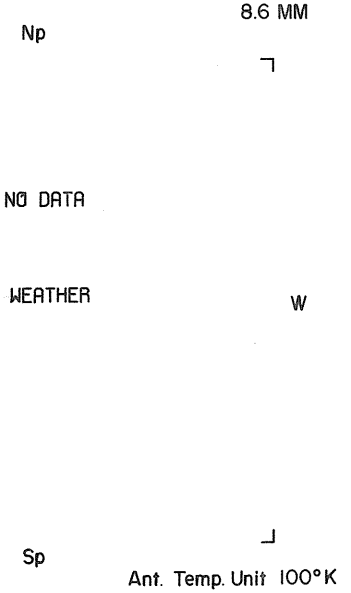

NO DATA

WEATHER

---- UT

Ant. Temp. Unit 100°K

OCTOBER 9, 1976 (P =26.32, B_o =6.25, L_o =25.12)

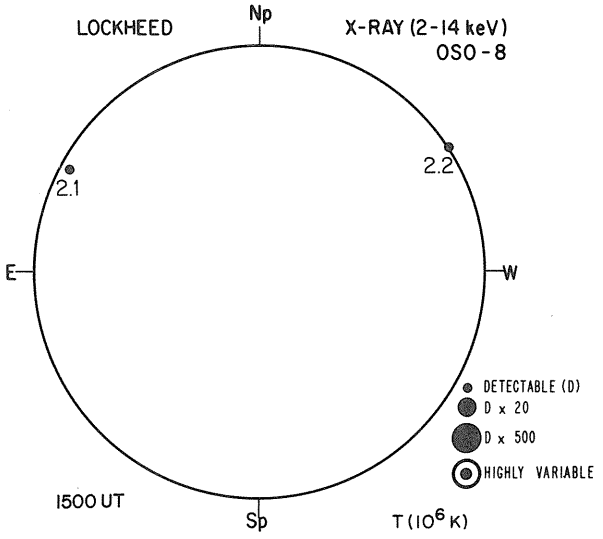

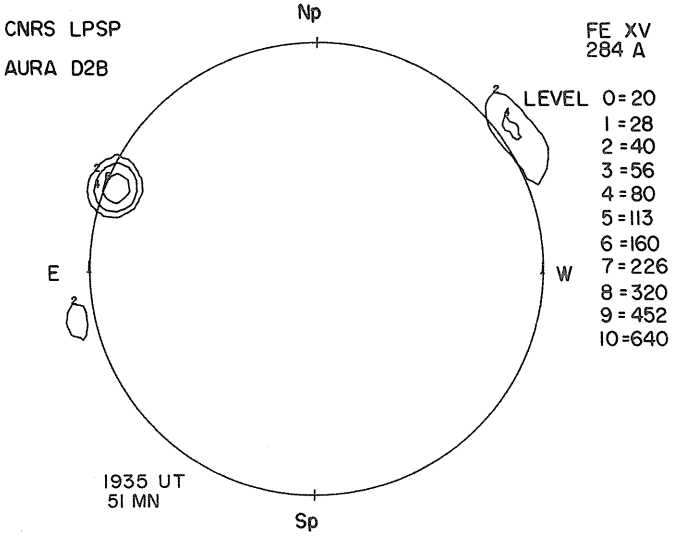

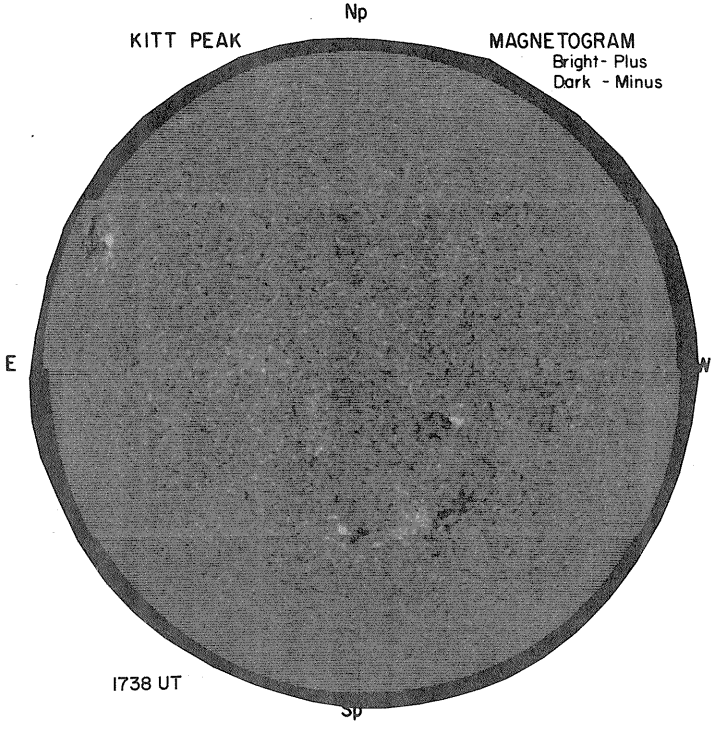

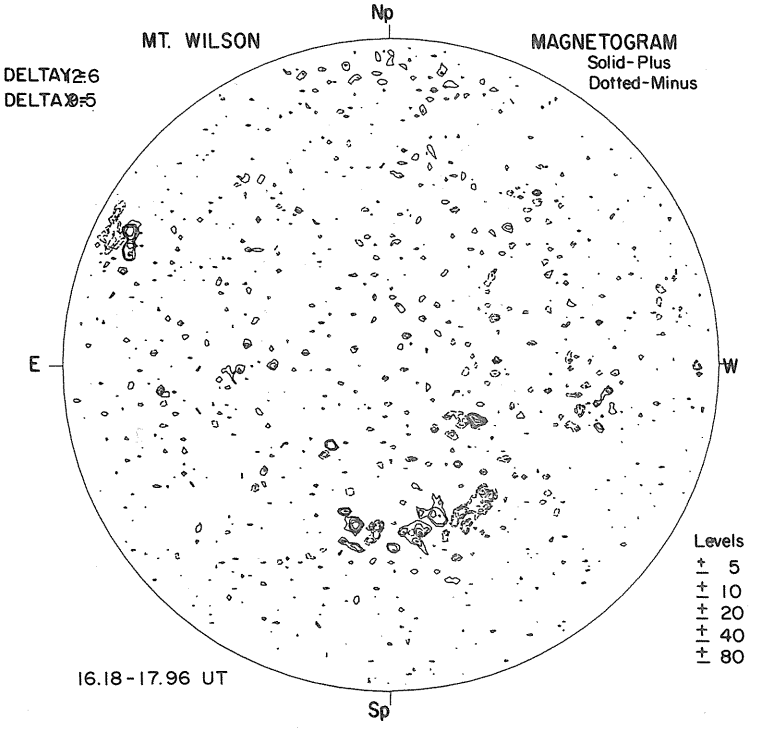

09


BOULDER
Np
E
W
Sp
1705 UT

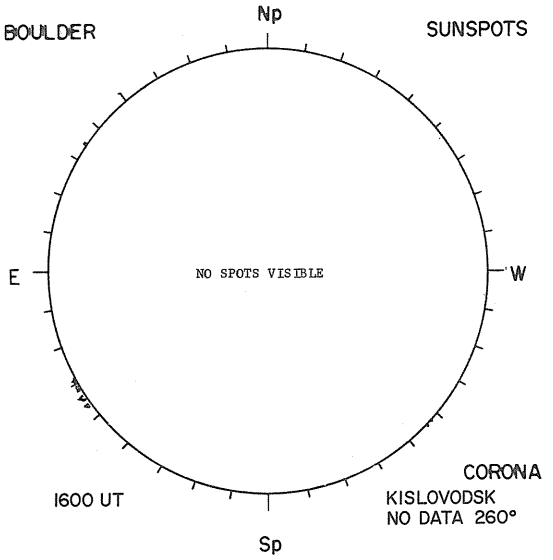
Hα
BOULDER
Np
SUNSPOTS
E
W
NO SPOTS VISIBLE
1600 UT
Sp
CORONA
KISLOVODSK
NO DATA 260°

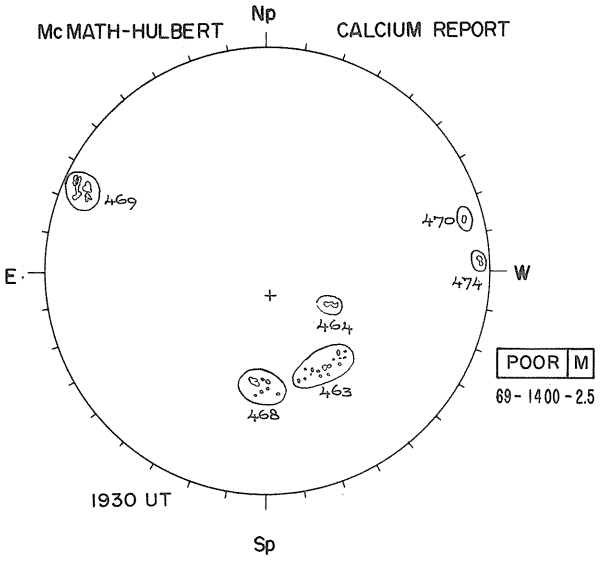
McMATH-HULBERT
Np
CALCIUM REPORT
E
W
469
470
474
464
463
468
POOR M
69-1400-2.5
1930 UT
Sp

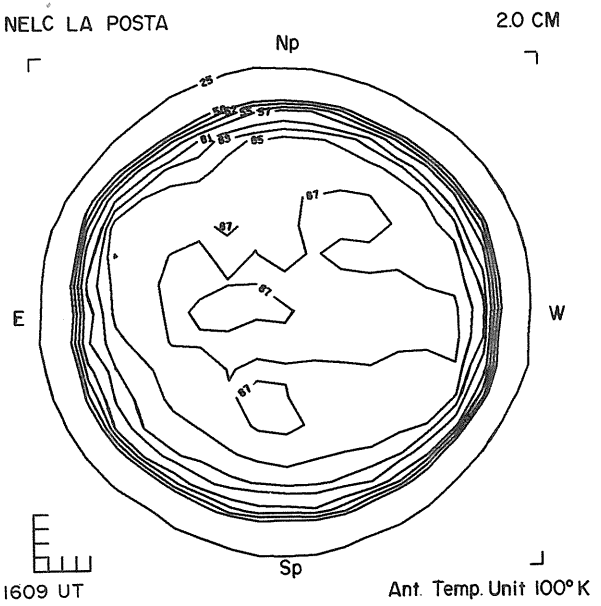
NELC LA POSTA
2.0 CM
Np
E
W
Sp
1609 UT
Ant. Temp. Unit 100° K

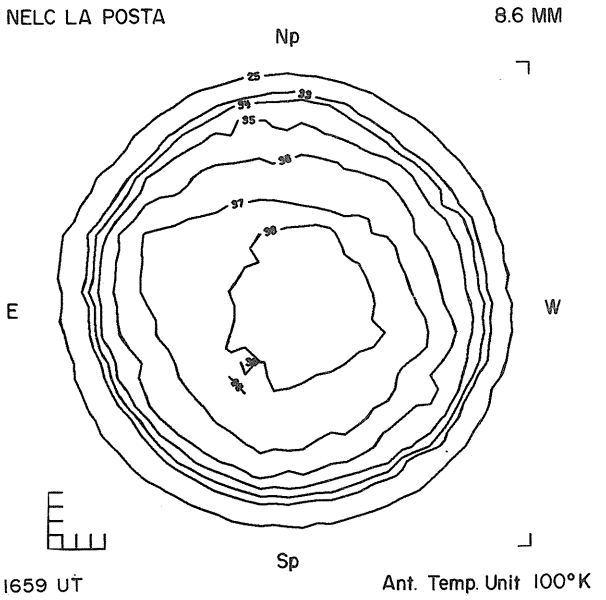
NELC LA POSTA
8.6 MM
Np
E
W
Sp
1659 UT
Ant. Temp. Unit 100° K

OCTOBER 10, 1976 (P = 26.33, B_o = 6.19, L_o = 11.92)

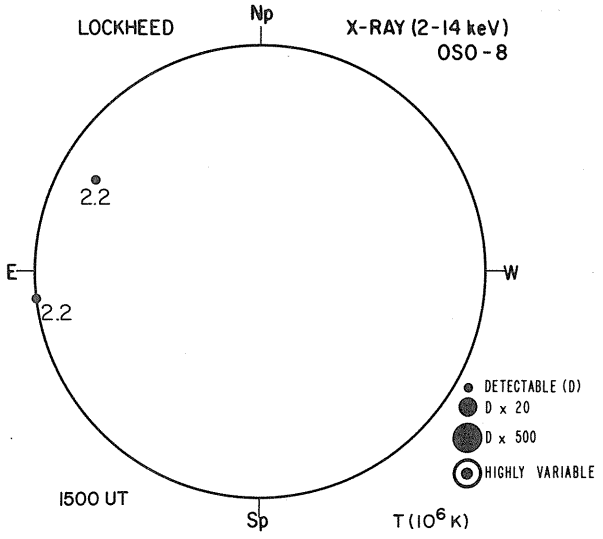

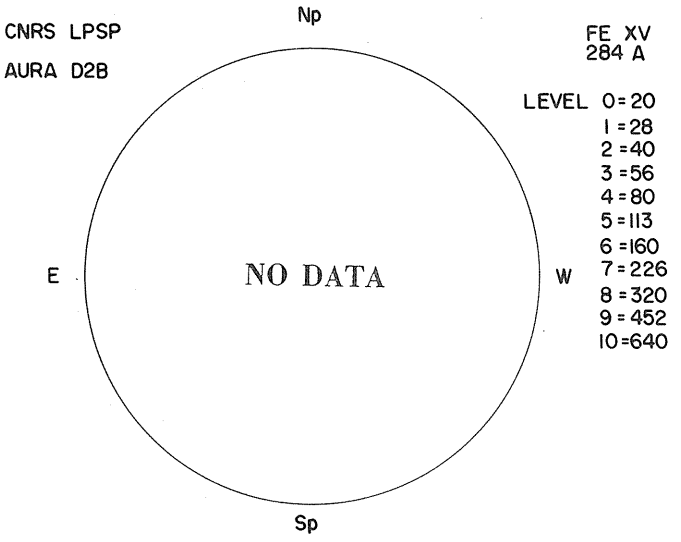

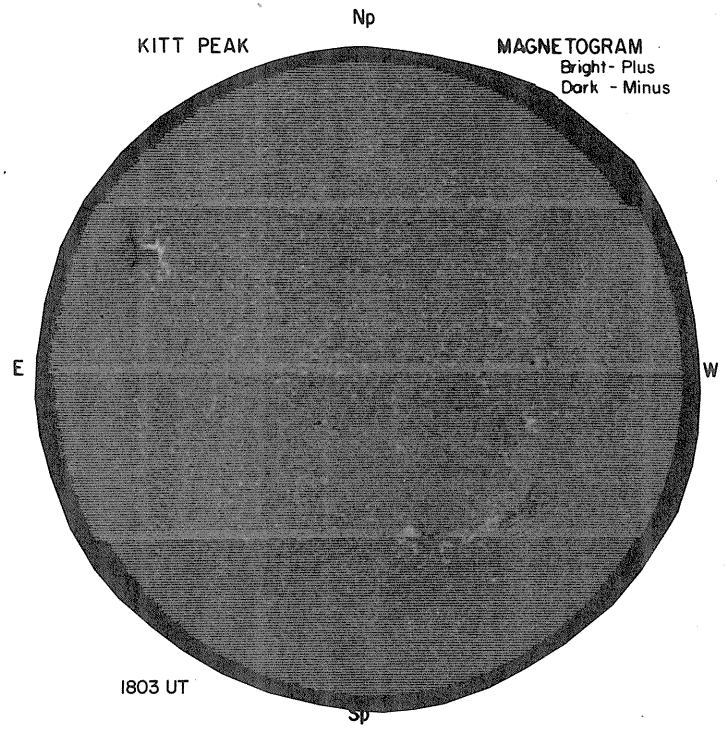

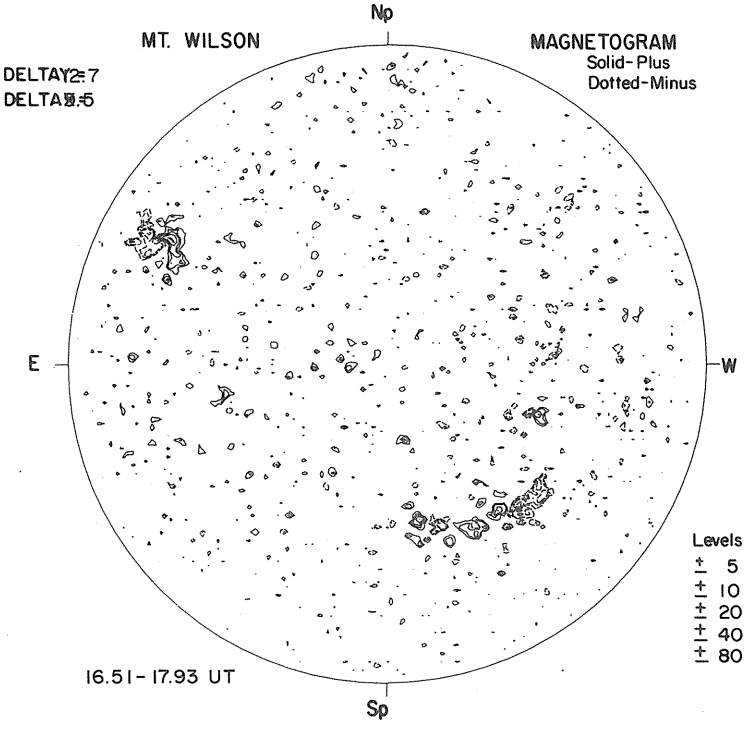

10

RAMEY AFB — Hα



1143 UT

BOULDER — SUNSPOTS

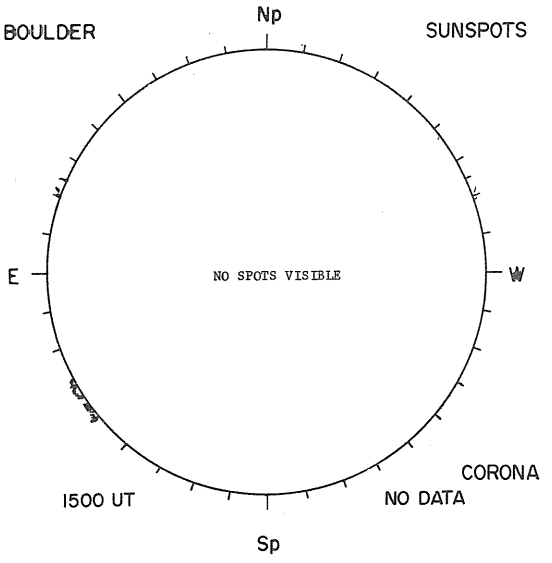

1500 UT

CORONA
NO DATA

McMATH-HULBERT — CALCIUM REPORT

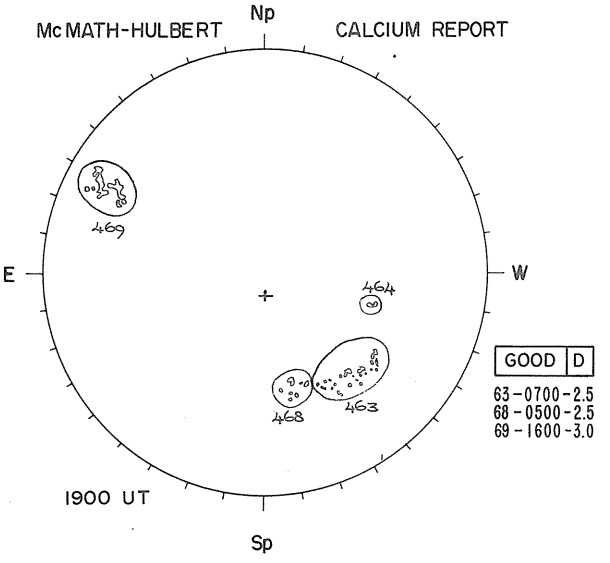

1900 UT

NELC LA POSTA — 2.0 CM

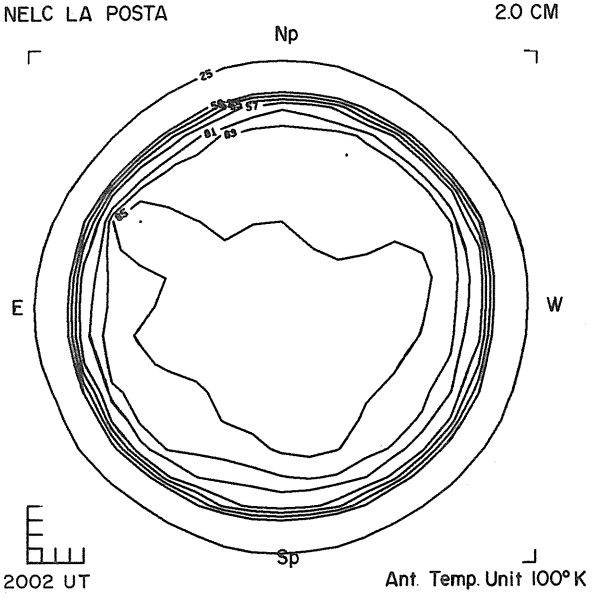

2002 UT

Ant. Temp. Unit 100°K

NELC LA POSTA — 8.6 MM

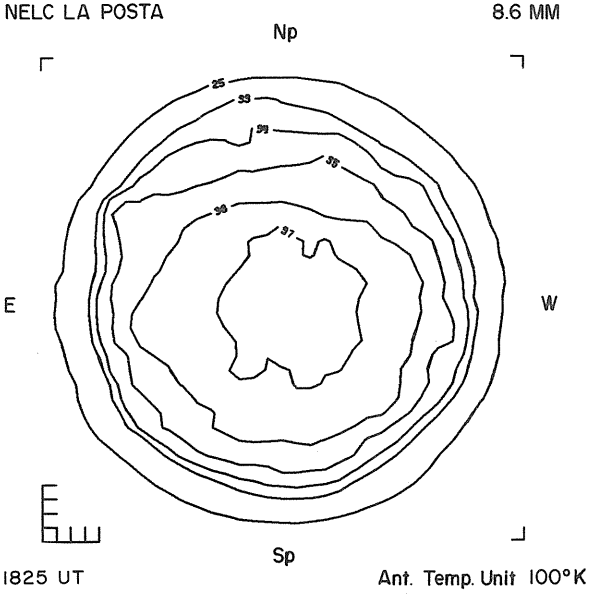

1825 UT

Ant. Temp. Unit 100°K

OCTOBER 11, 1976 (P = 26.33, B_o = 6.12, L_o = 358.73)

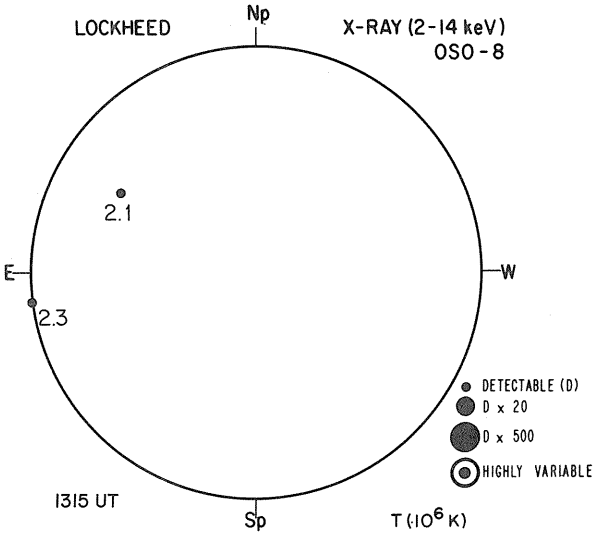

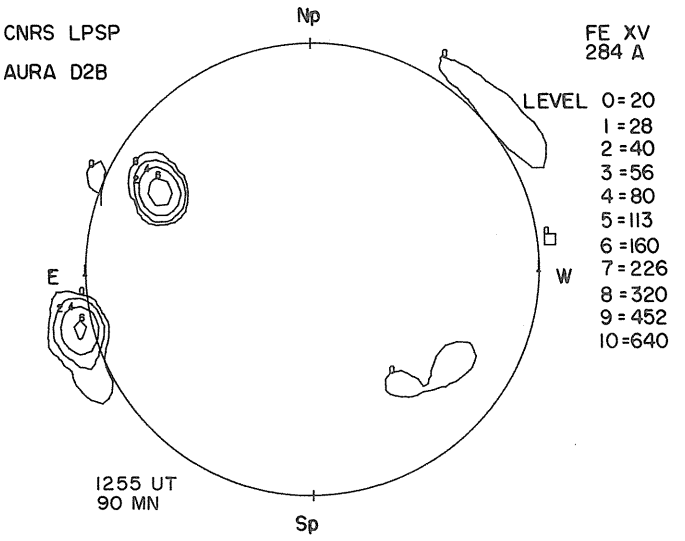



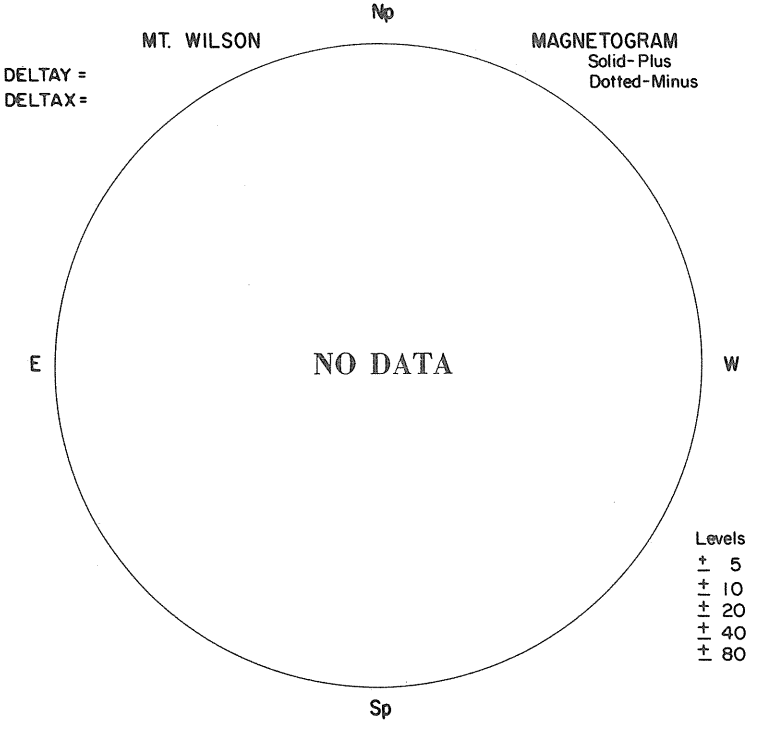


BOULDER
Np
Hα
E
W
1640 UT
Sp

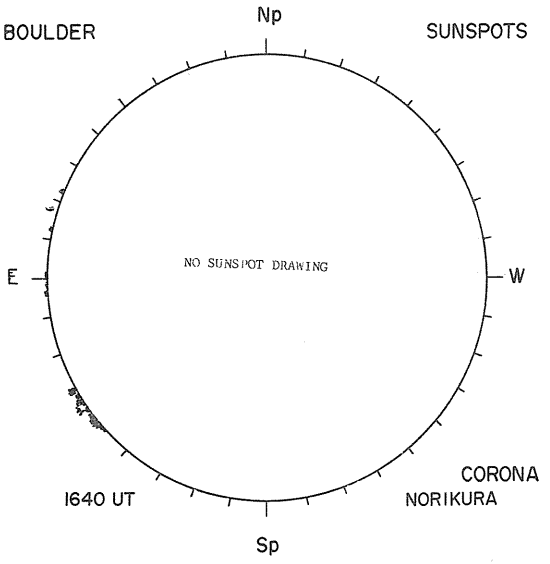
BOULDER
Np
SUNSPOTS
NO SUNSPOT DRAWING
E
W
1640 UT
CORONA
NORIKURA
Sp

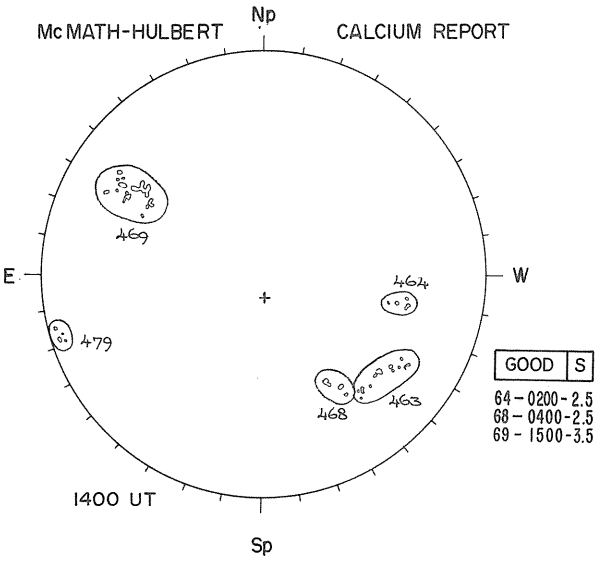
McMATH-HULBERT
Np
CALCIUM REPORT
469
464
479
468
463
E
W
1400 UT
Sp
GOOD S
64 - 0200 - 2.5
68 - 0400 - 2.5
69 - 1500 - 3.5

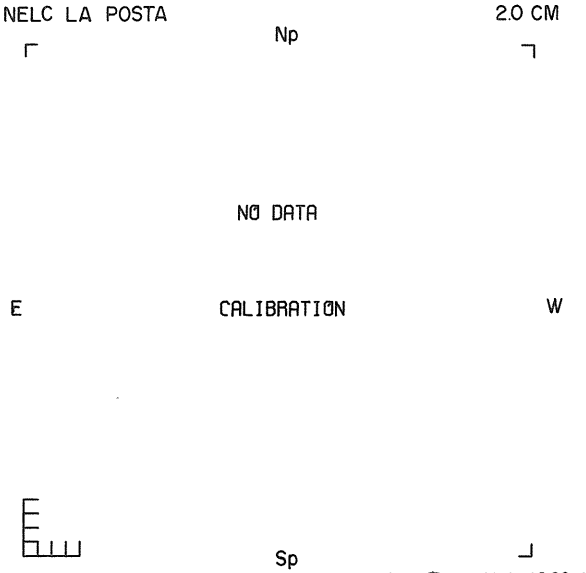
NELC LA POSTA
Np
2.0 CM
NO DATA
E
CALIBRATION
W
1936 UT
Sp
Ant. Temp. Unit 100°K

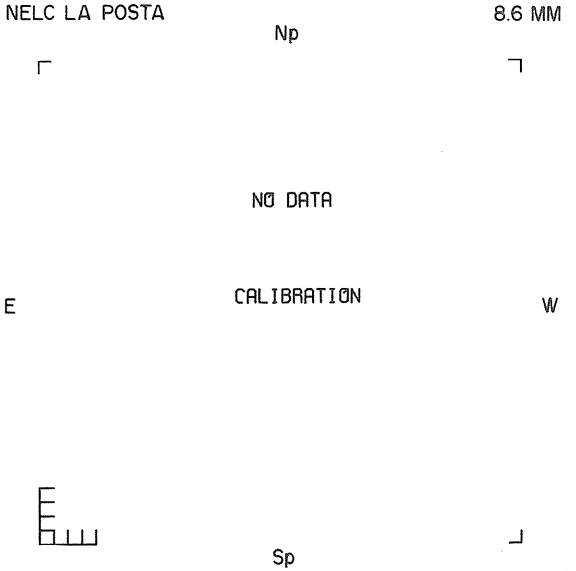
NELC LA POSTA
Np
8.6 MM
NO DATA
E
CALIBRATION
W
1747 UT
Sp
Ant. Temp. Unit 100°K

OCTOBER 12, 1976 (P =26.32, B_o =6.05, L_o =345.54)

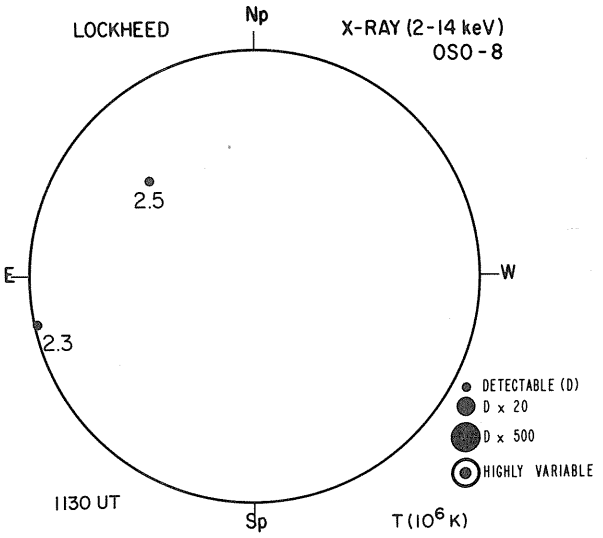

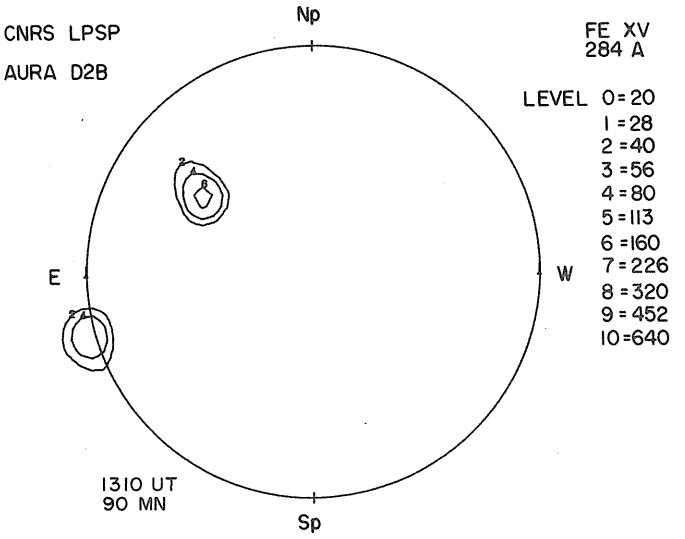

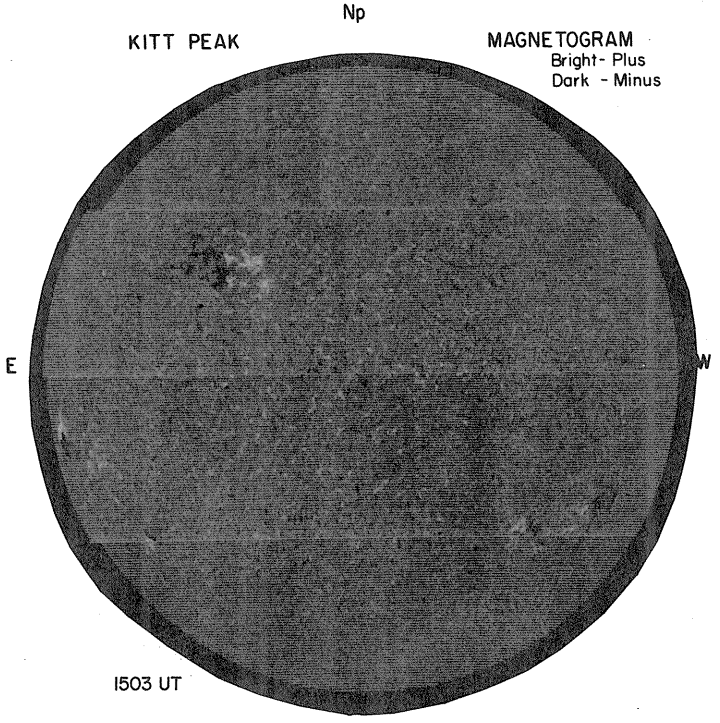

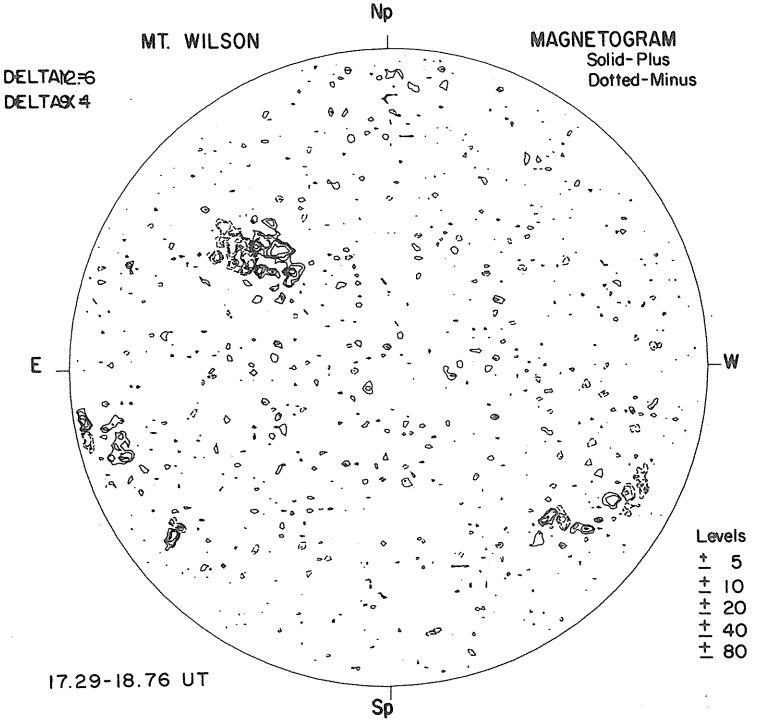

12

RAMEY AFB



BOULDER

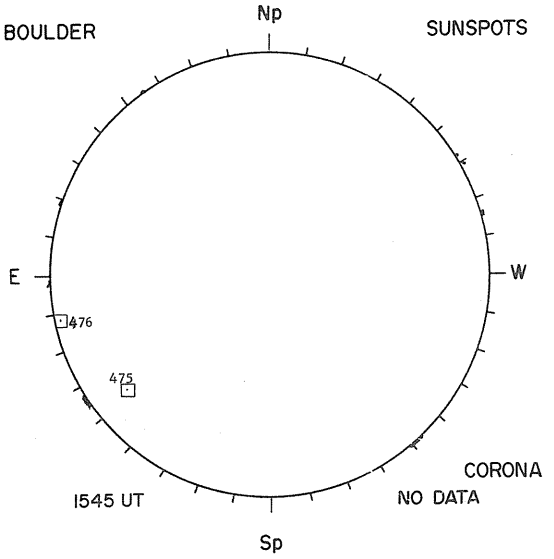

McMATH-HULBERT

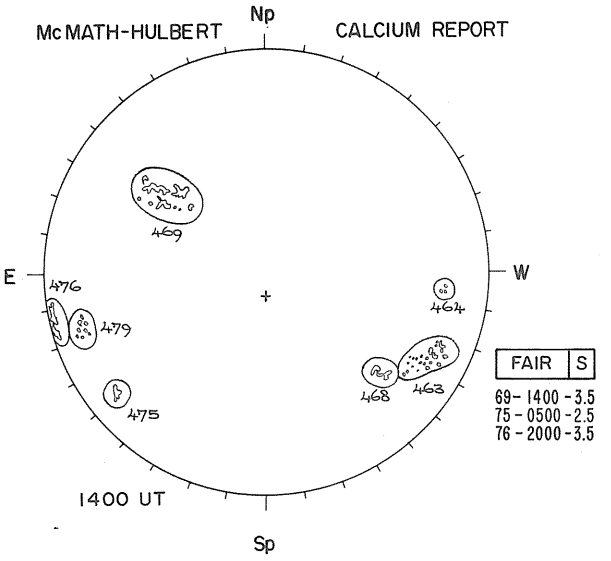

CORONA

NO DATA

NELC LA POSTA

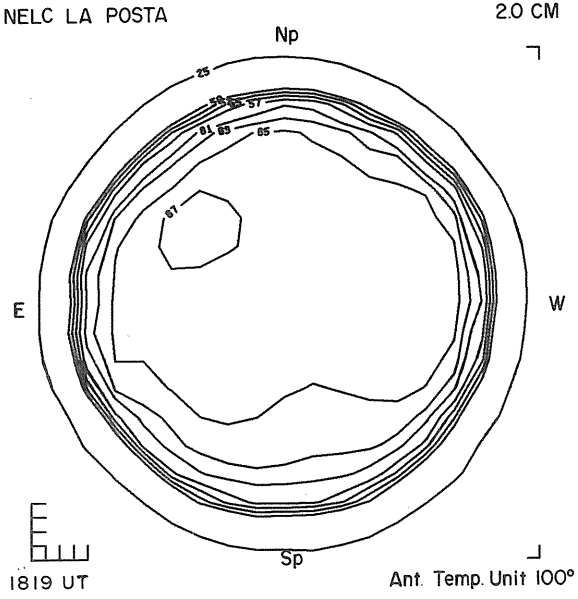

NELC LA POSTA

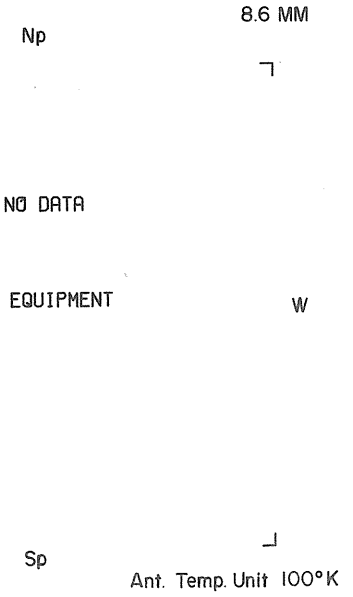

OCTOBER 13, 1976 (P = 26.30, B_o = 5.98, L_o = 332.35)

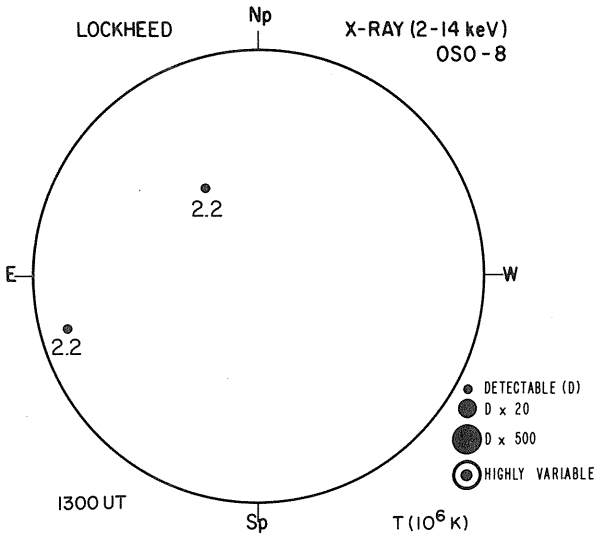

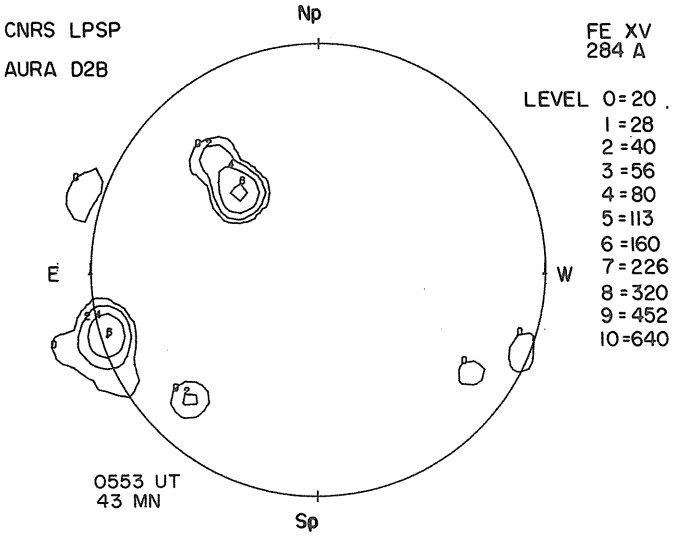

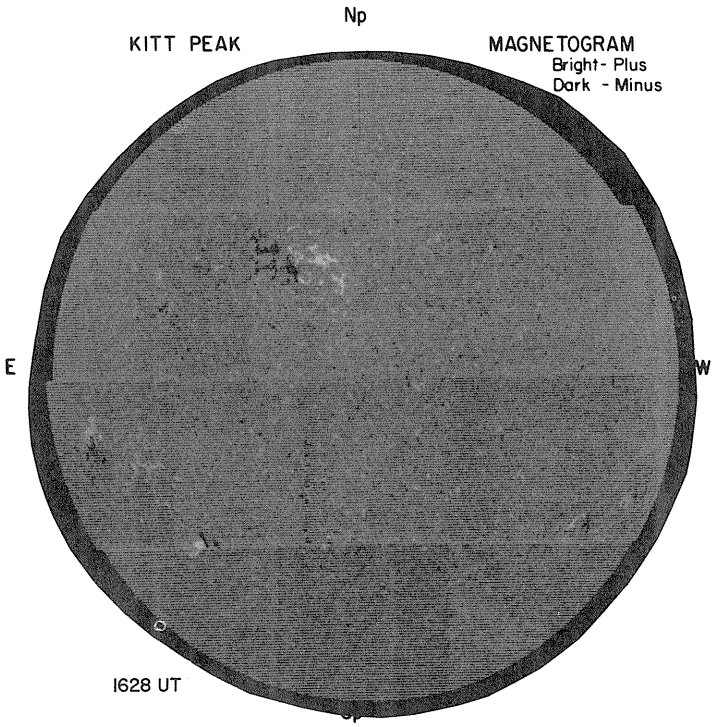

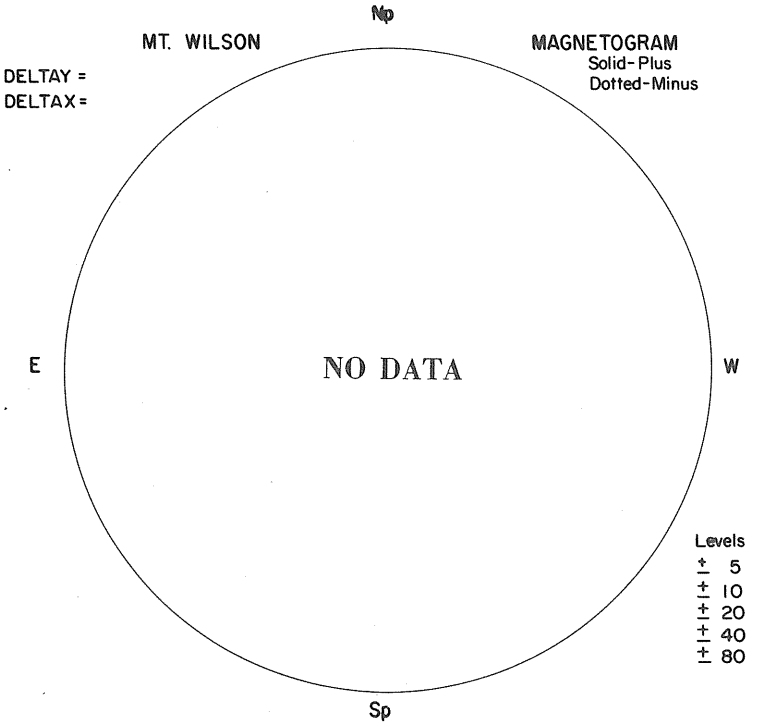

13

RAMEY AFB

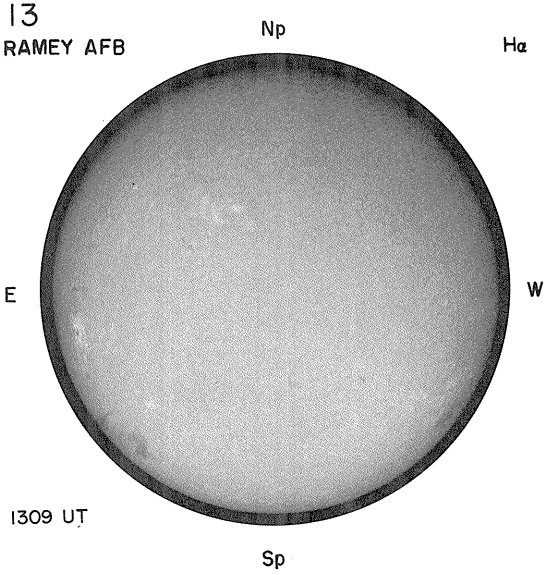

BOULDER

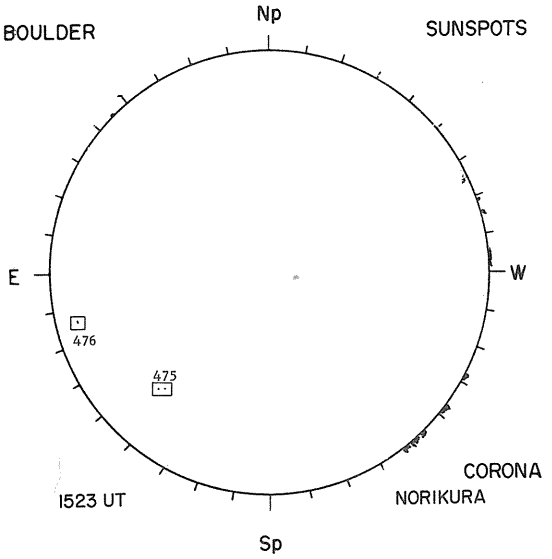

McMATH-HULBERT

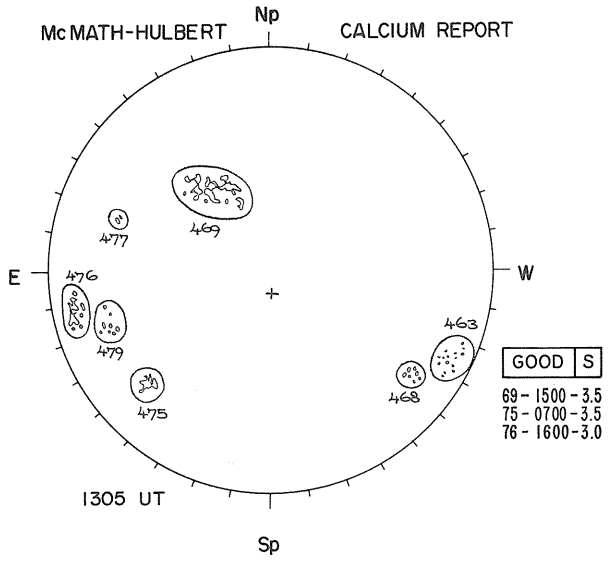

CORONA

NORIKURA

NELC LA POSTA

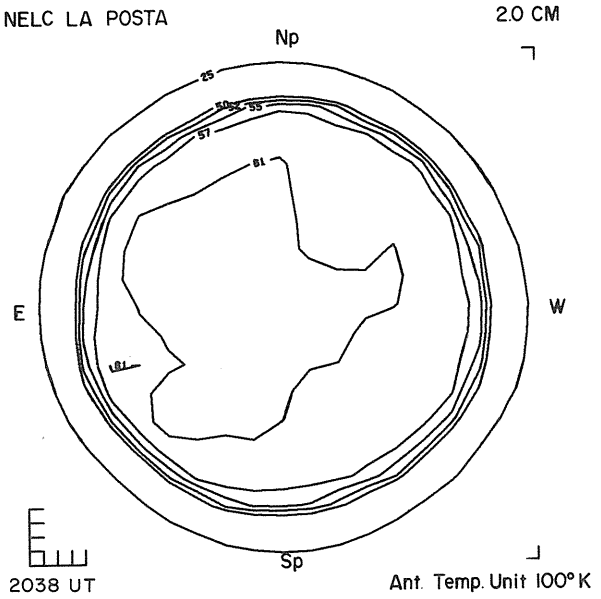

NELC LA POSTA

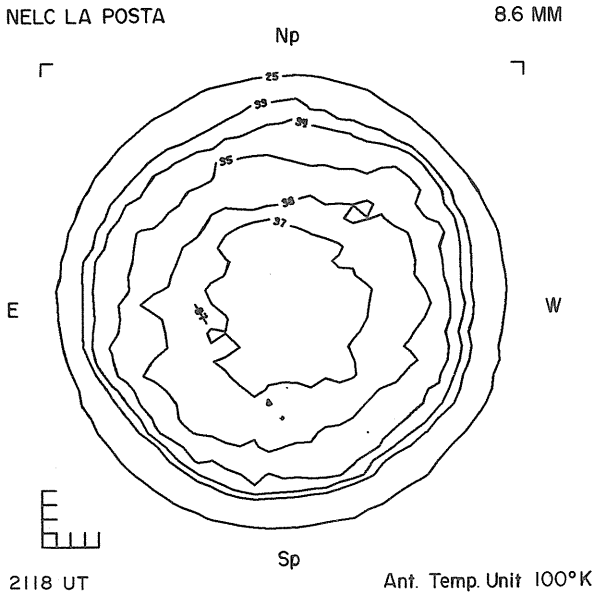

OCTOBER 14, 1976 (P = 26.28, B_o = 5.91, L_o = 319.16)

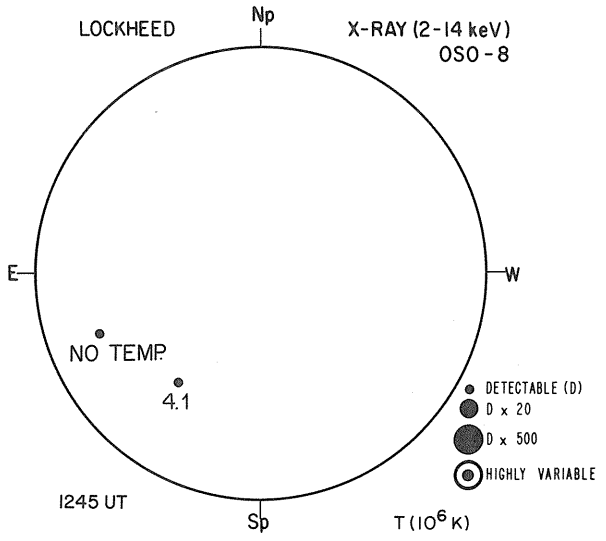

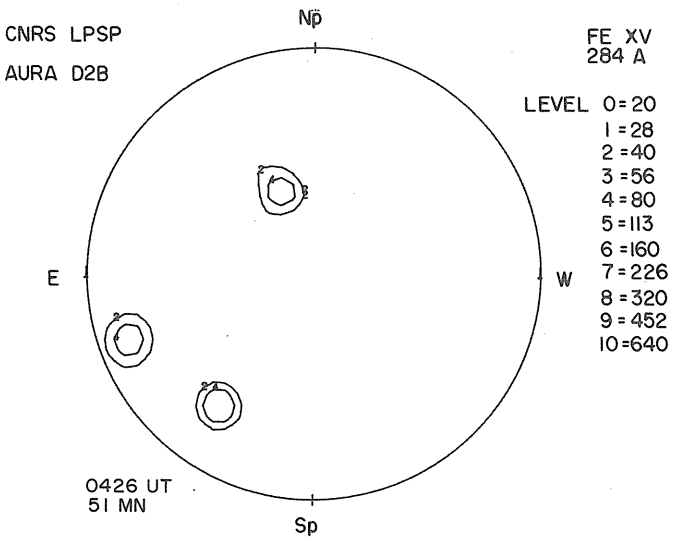

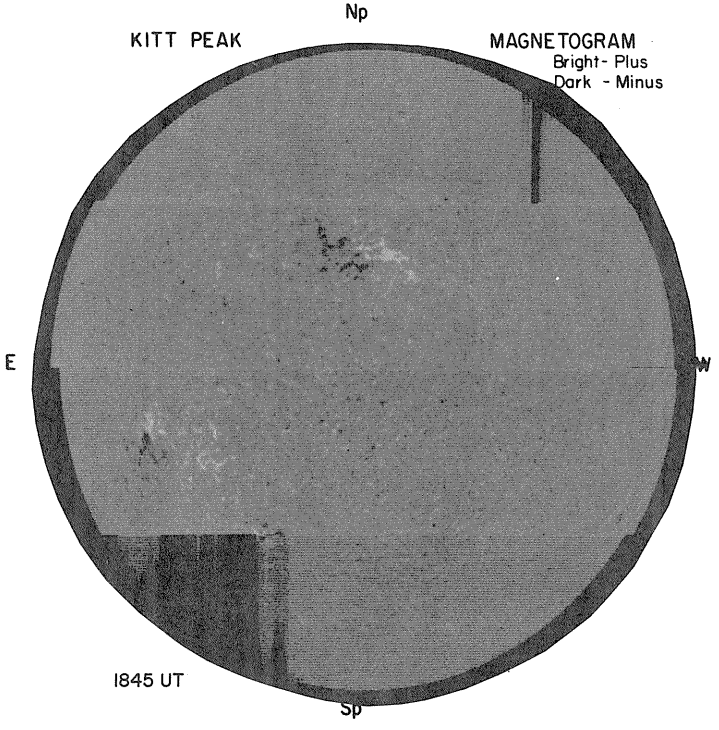

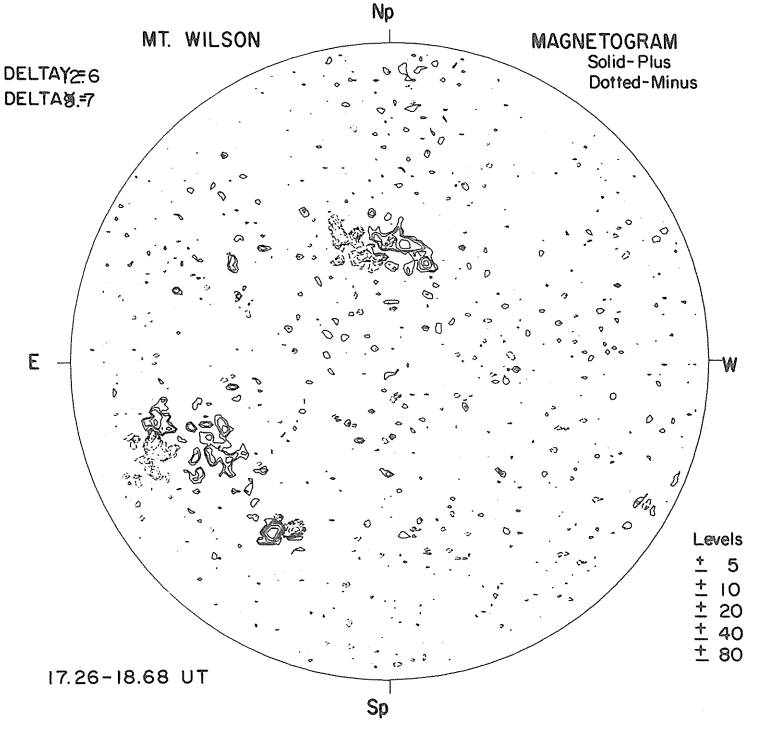

14


BOULDER
Np
Hα
E
W
1452 UT
Sp

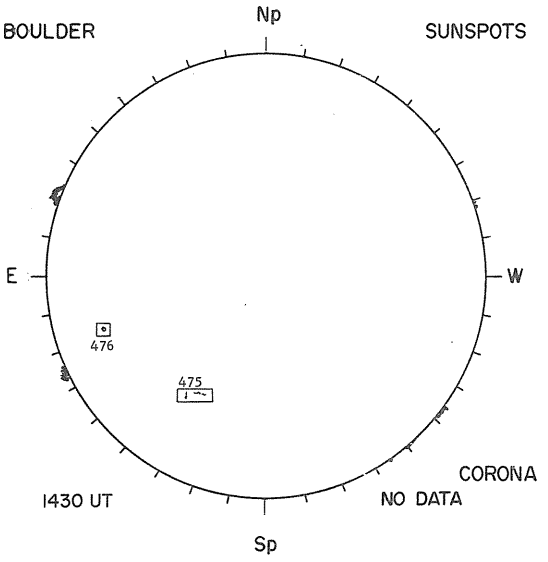
BOULDER
Np
SUNSPOTS
E
W
476
475
CORONA
NO DATA
1430 UT
Sp

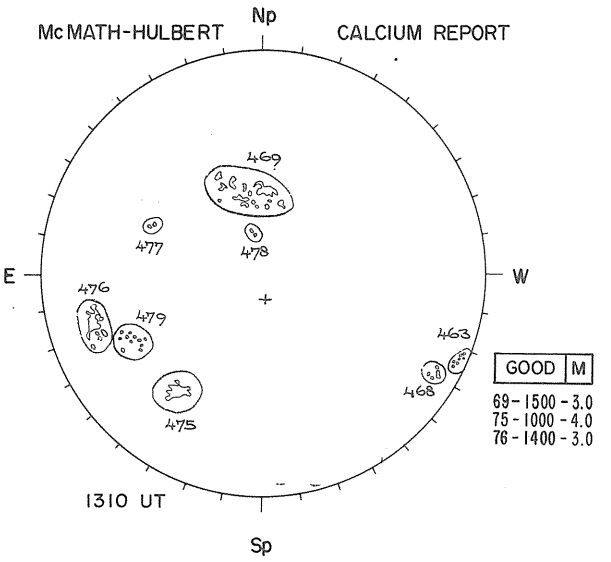
McMATH-HULBERT
Np
CALCIUM REPORT
E
W
469
477
478
476
479
463
468
475
GOOD | M
69 - 1500 - 3.0
75 - 1000 - 4.0
76 - 1400 - 3.0
1310 UT
Sp

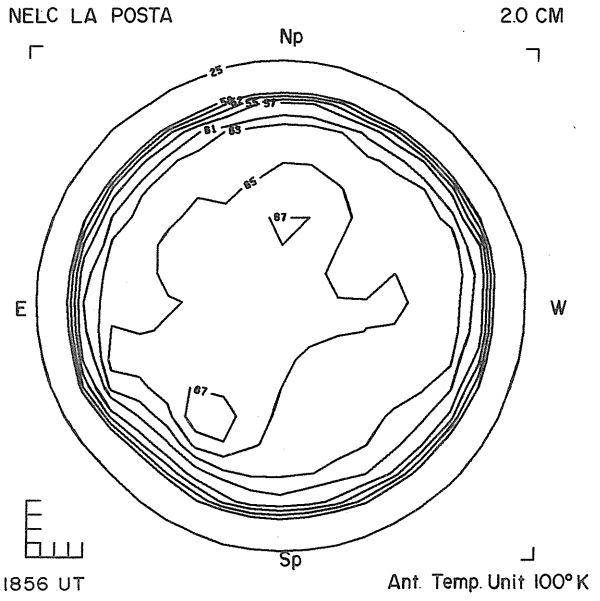
NELC LA POSTA
2.0 CM
Np
E
W
1856 UT
Sp
Ant. Temp. Unit 100°K

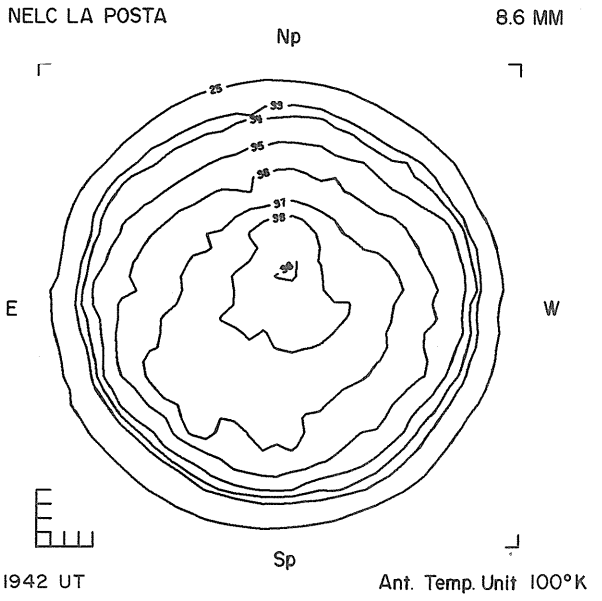
NELC LA POSTA
8.6 MM
Np
E
W
1942 UT
Sp
Ant. Temp. Unit 100°K

OCTOBER 15, 1976 (P =26.24, B_o =5.84, L_o =305.97)

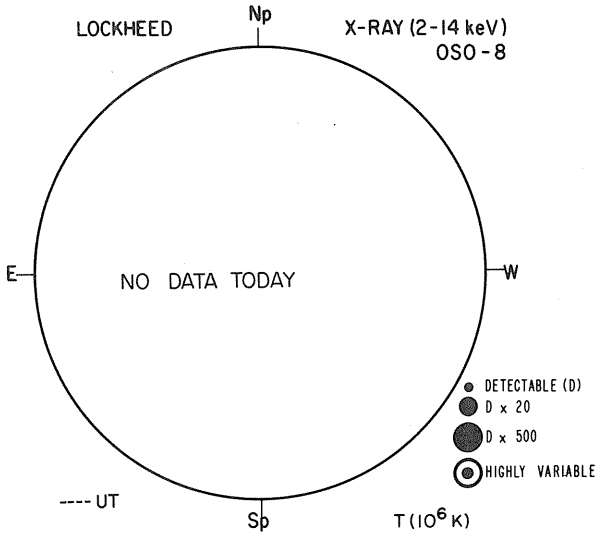

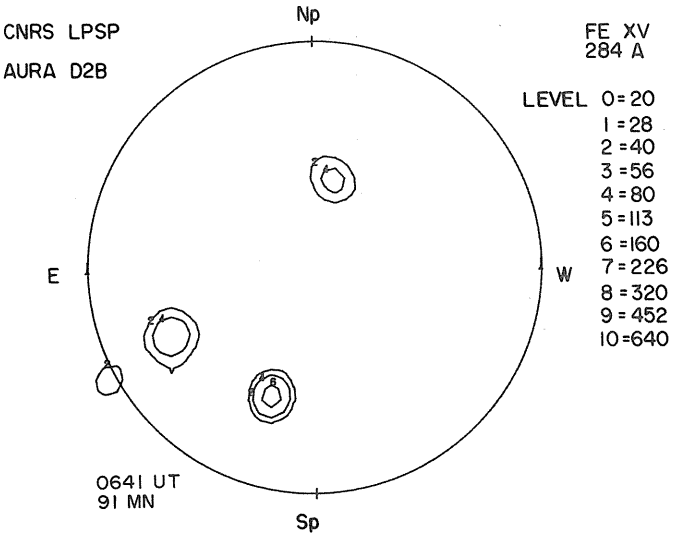

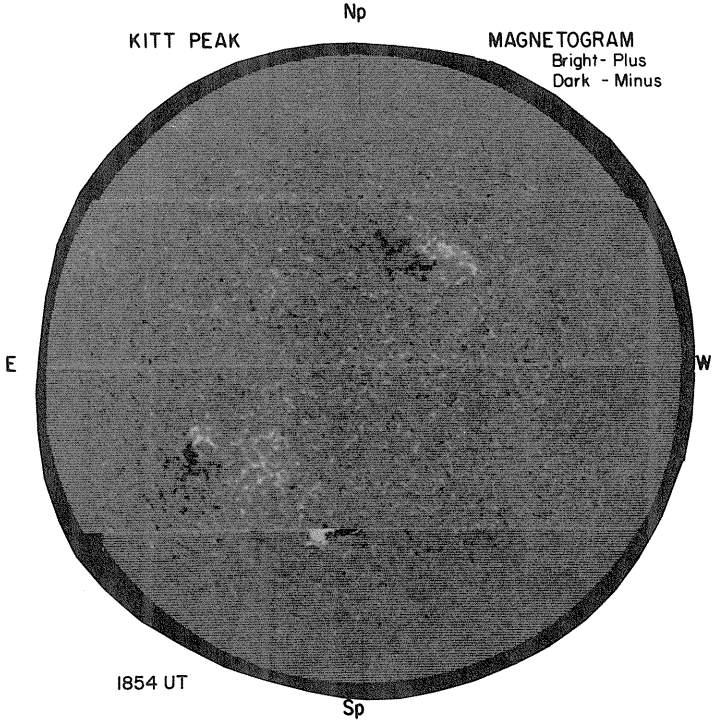

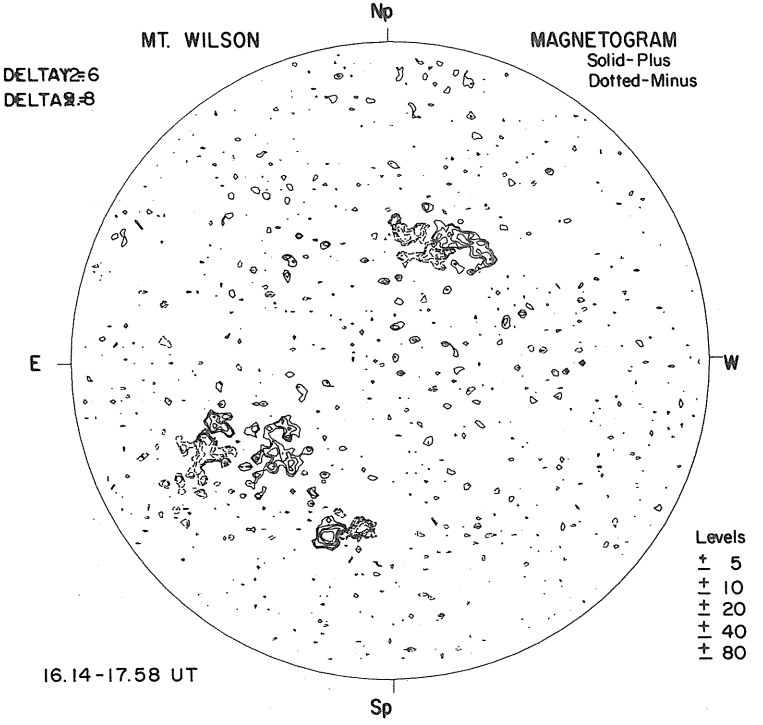

15


BOULDER
Np
Hα
E
W
1517 UT
Sp

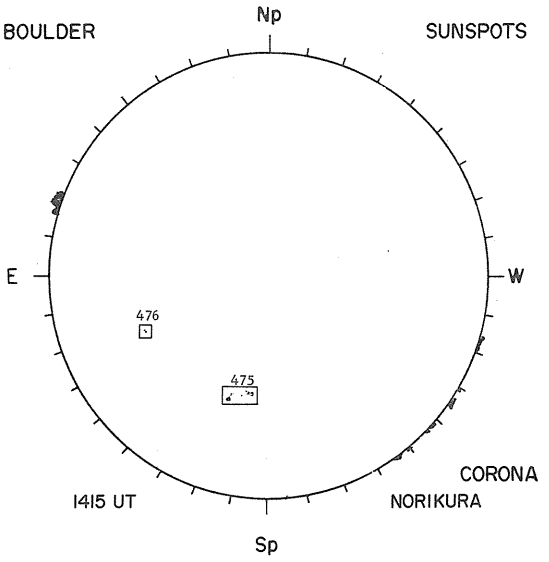
BOULDER
Np
SUNSPOTS
E
W
476
475
CORONA
NORIKURA
1415 UT
Sp

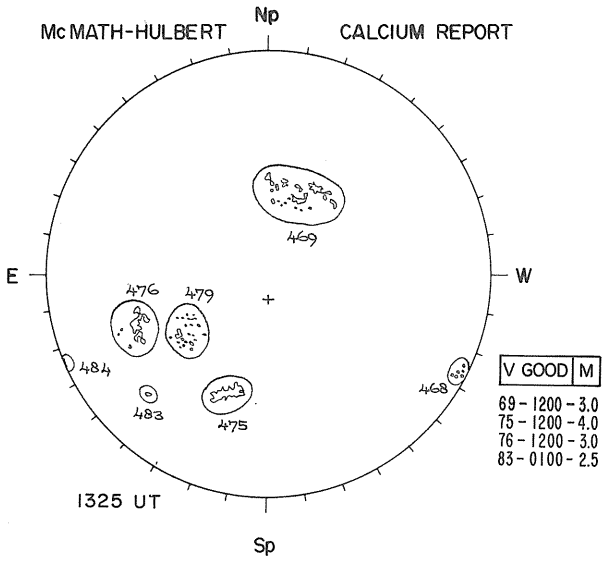
McMATH-HULBERT
Np
CALCIUM REPORT
E
W
469
476
479
484
483
475
468
V GOOD | M
69 - 1200 - 3.0
75 - 1200 - 4.0
76 - 1200 - 3.0
83 - 0100 - 2.5
1325 UT
Sp

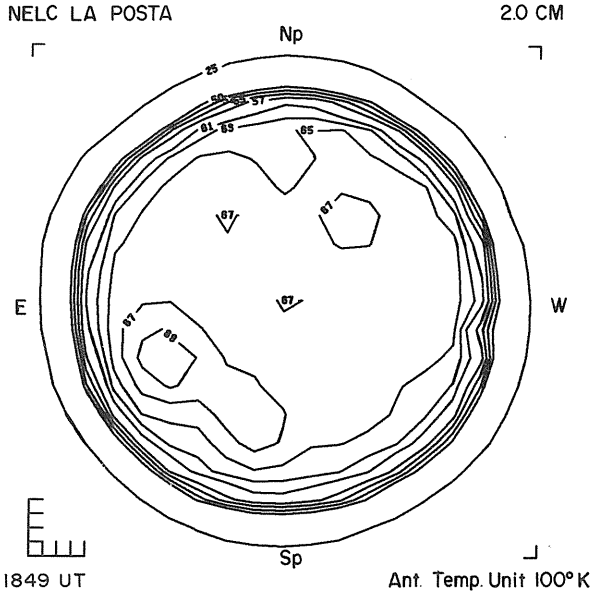
NELC LA POSTA
2.0 CM
Np
E
W
Sp
1849 UT
Ant. Temp. Unit 100°K

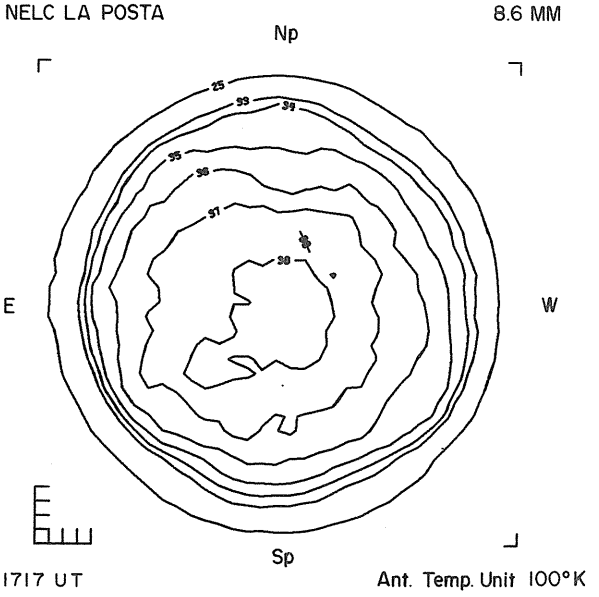
NELC LA POSTA
8.6 MM
Np
E
W
Sp
1717 UT
Ant. Temp. Unit 100°K

OCTOBER 16, 1976 (P = 26.20, B_o = 5.76, L_o = 292.78)

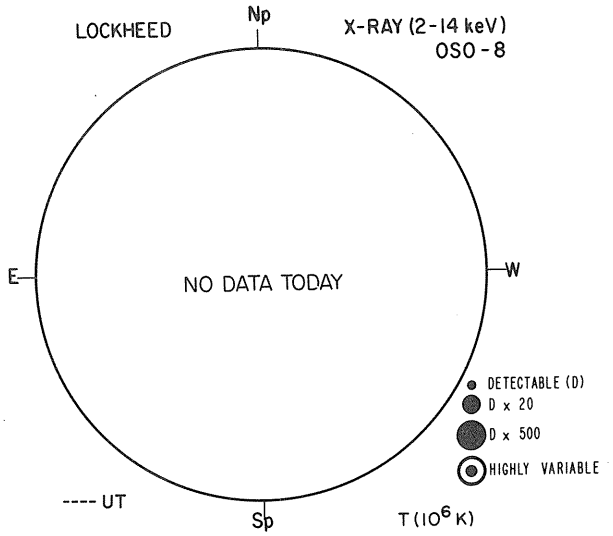

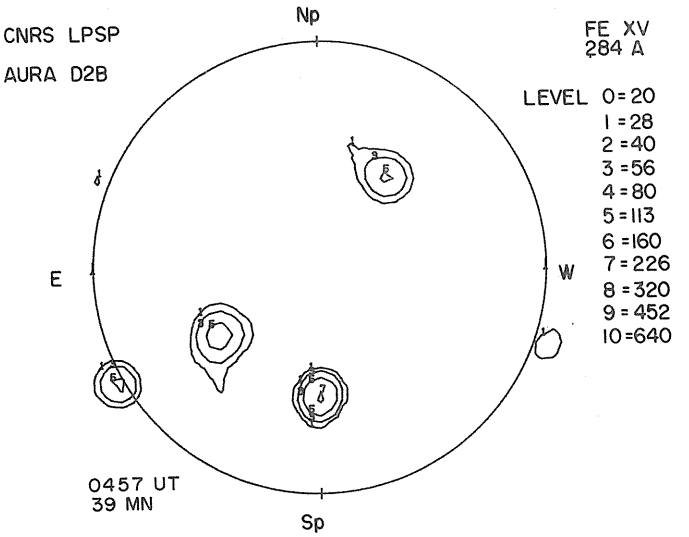

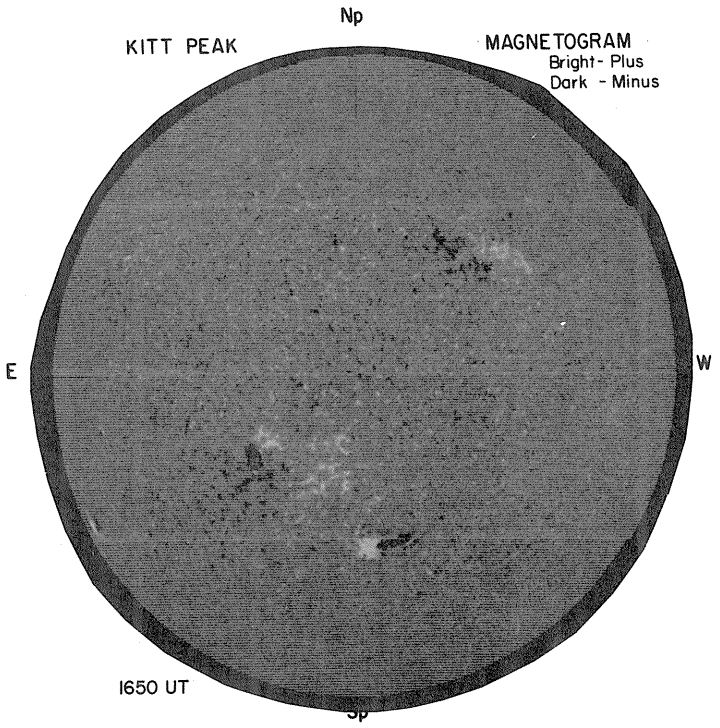

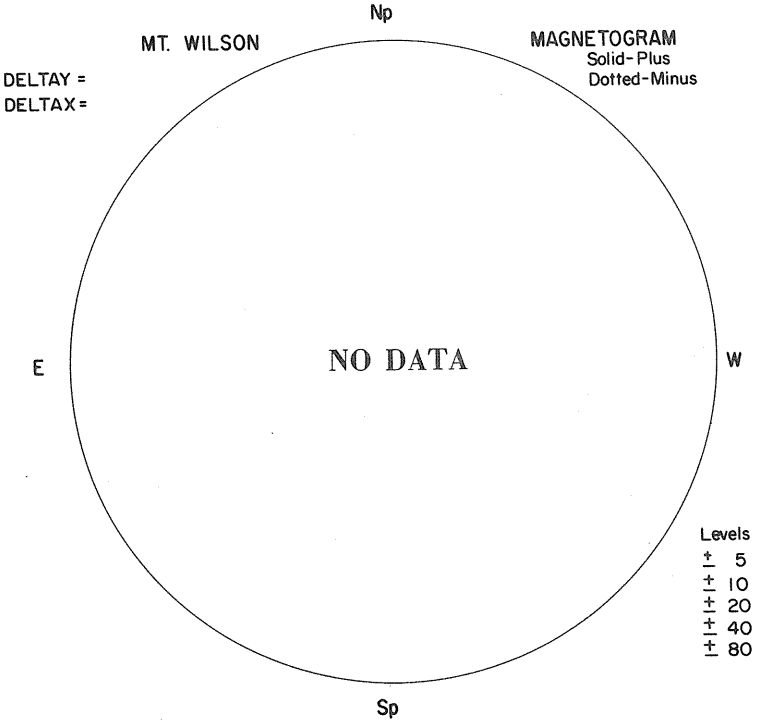

16

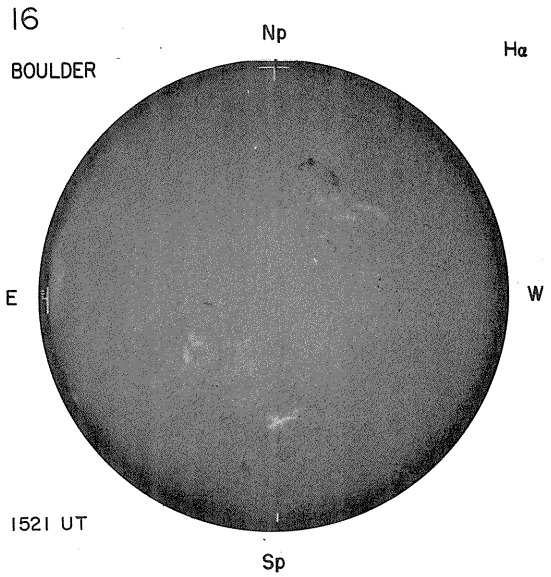
BOULDER
Np
Hα
E
W
1521 UT
Sp

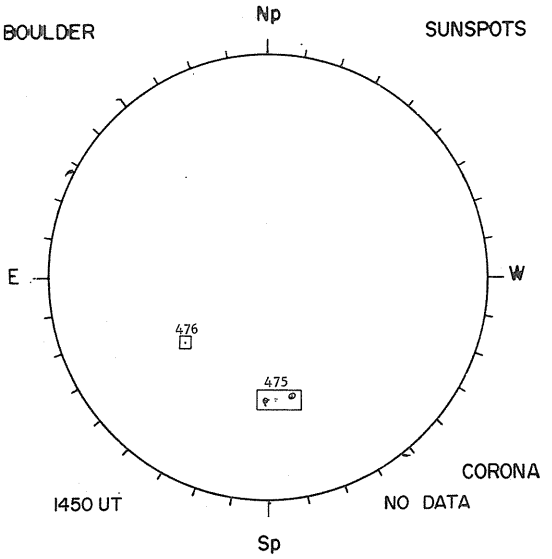
BOULDER
Np
SUNSPOTS
E
W
476
475
CORONA
1450 UT
NO DATA
Sp

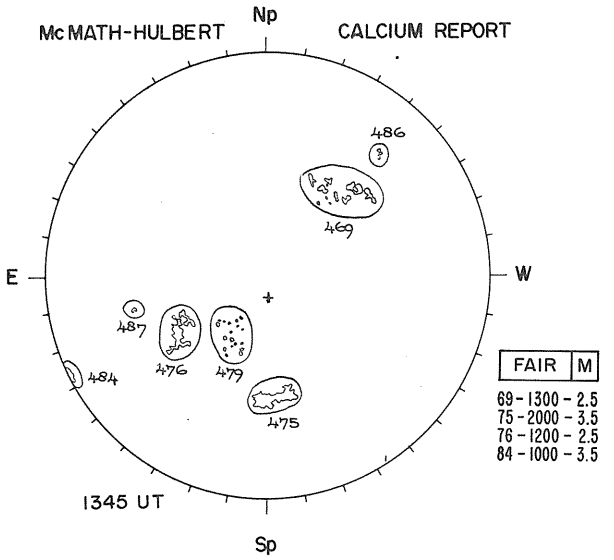
McMATH-HULBERT
Np
CALCIUM REPORT
486
469
E
W
487
476
479
484
475
1345 UT
Sp
FAIR M
69 - 1300 - 2.5
75 - 2000 - 3.5
76 - 1200 - 2.5
84 - 1000 - 3.5

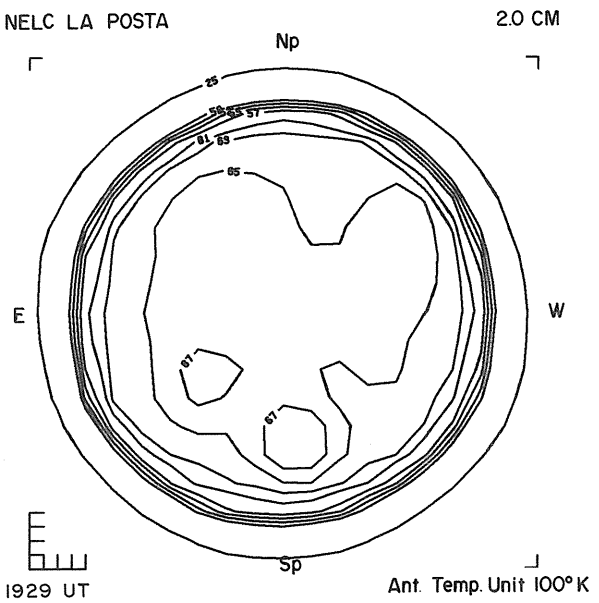
NELC LA POSTA
2.0 CM
Np
E
W
Sp
1929 UT
Ant. Temp. Unit 100° K

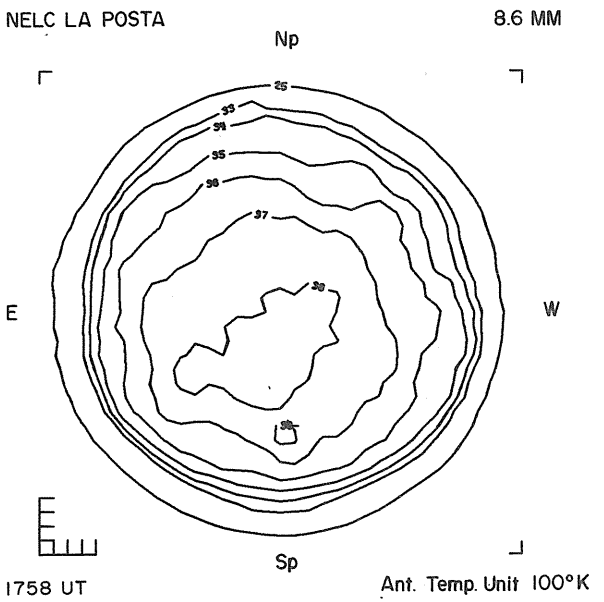
NELC LA POSTA
8.6 MM
Np
E
W
Sp
1758 UT
Ant. Temp. Unit 100° K

OCTOBER 17, 1976 (P = 26.16, B_o = 5.68, L_o = 279.59)

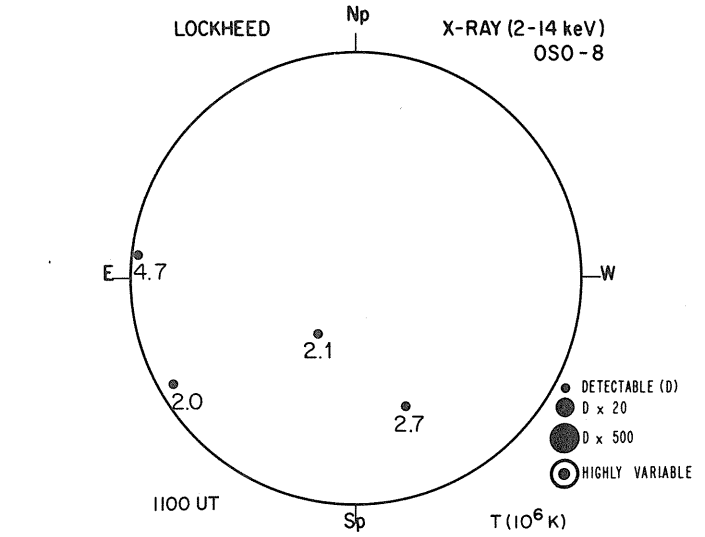

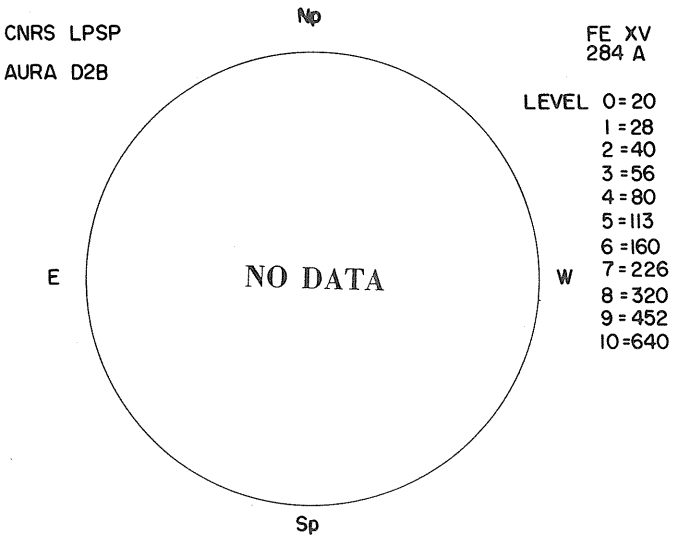

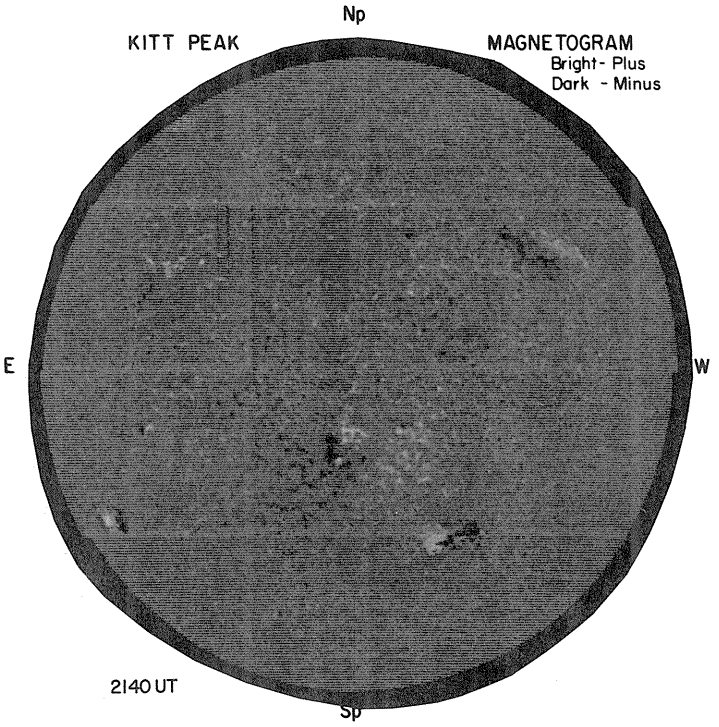

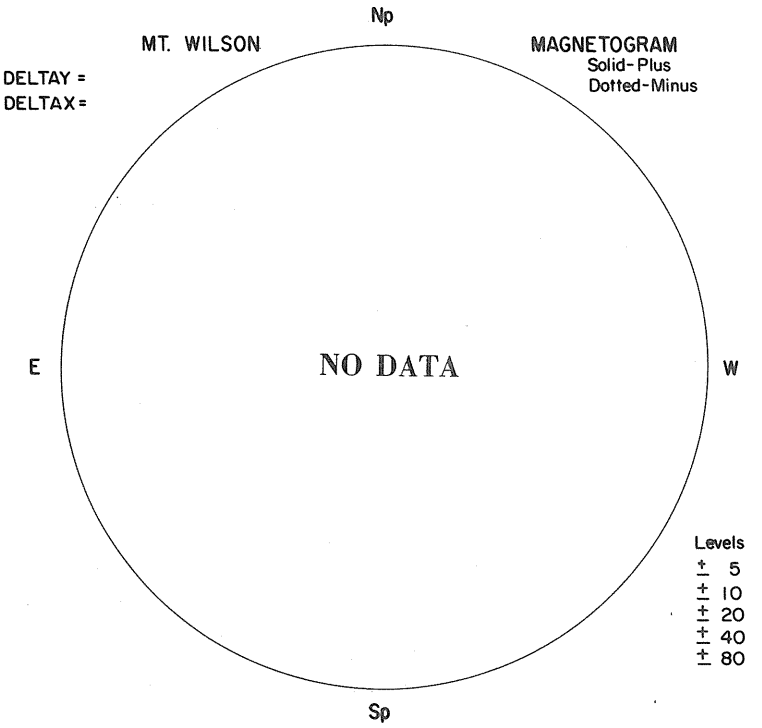

17

RAMEY AFB — Hα

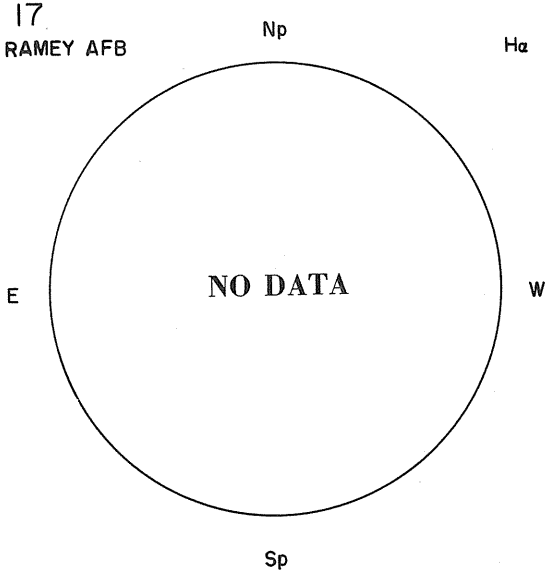

BOULDER — SUNSPOTS

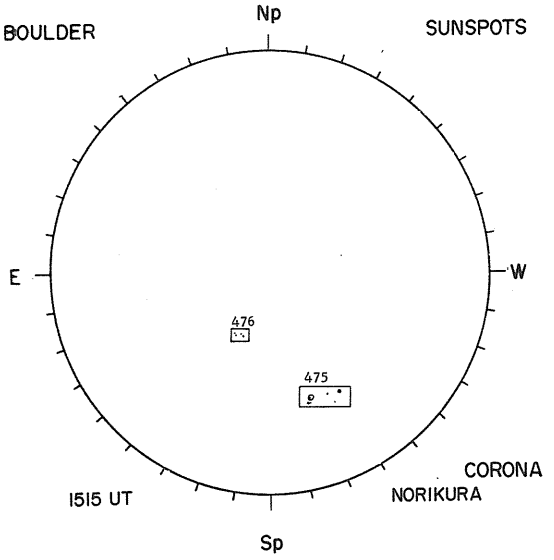

1515 UT

McMATH-HULBERT — CALCIUM REPORT

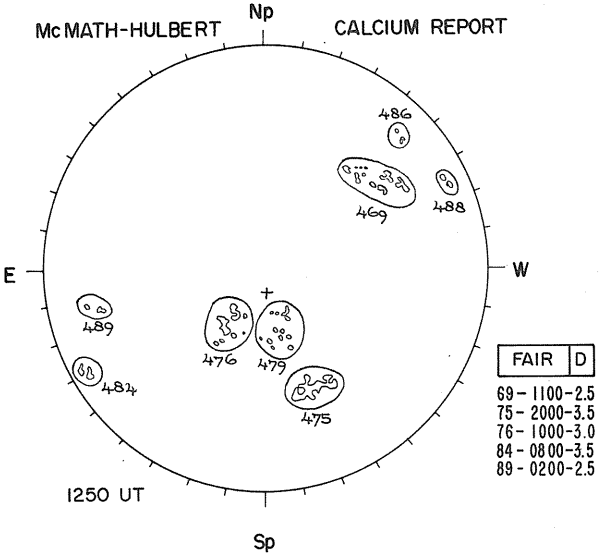

1250 UT

FAIR	D

69 - 1100 - 2.5
75 - 2000 - 3.5
76 - 1000 - 3.0
84 - 0800 - 3.5
89 - 0200 - 2.5

CORONA — NORIKURA

NELC LA POSTA — 2.0 CM

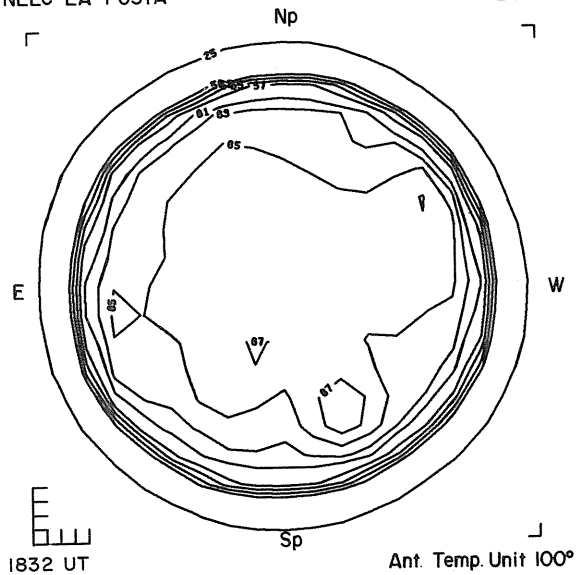

1832 UT — Ant. Temp. Unit 100° K

NELC LA POSTA — 8.6 MM

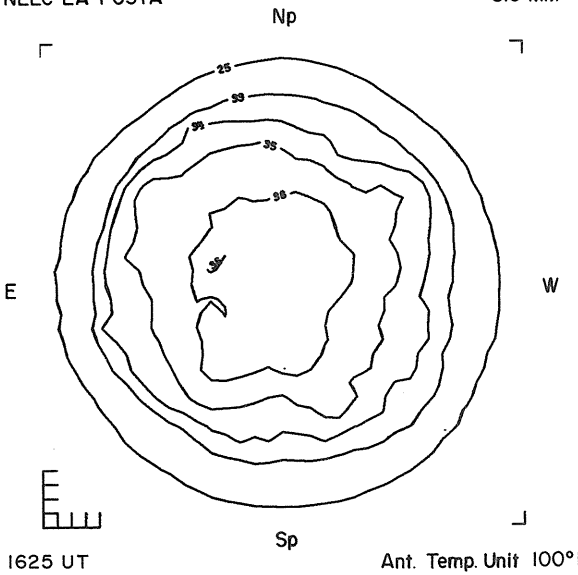

1625 UT — Ant. Temp. Unit 100° K

OCTOBER 18, 1976 (P =26.10, B_o = 5.60, L_o =266.40)

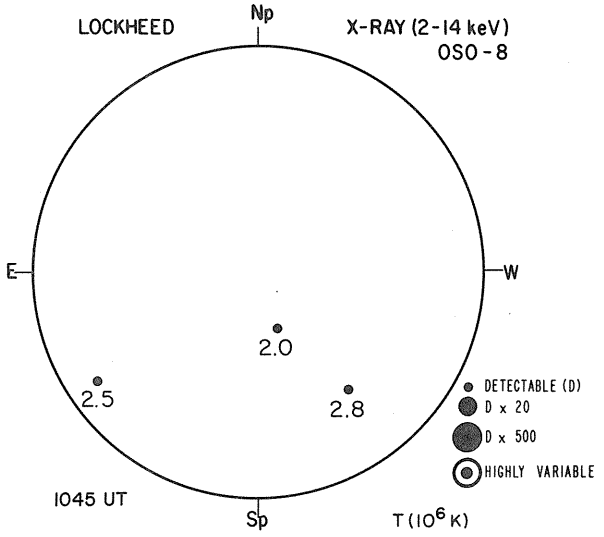

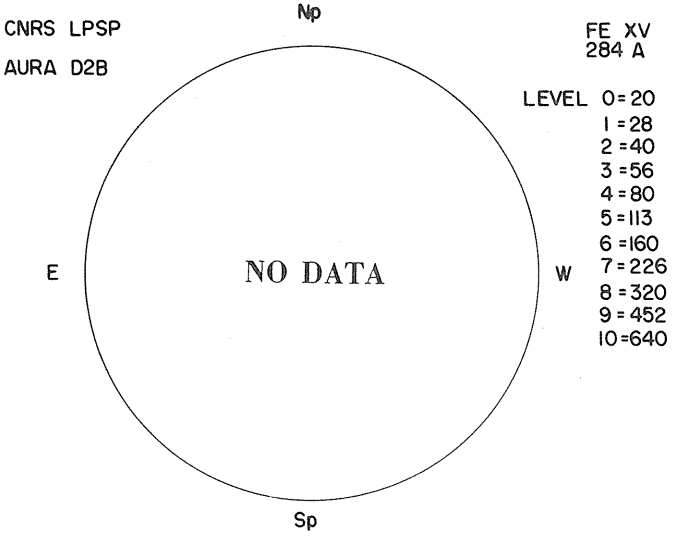

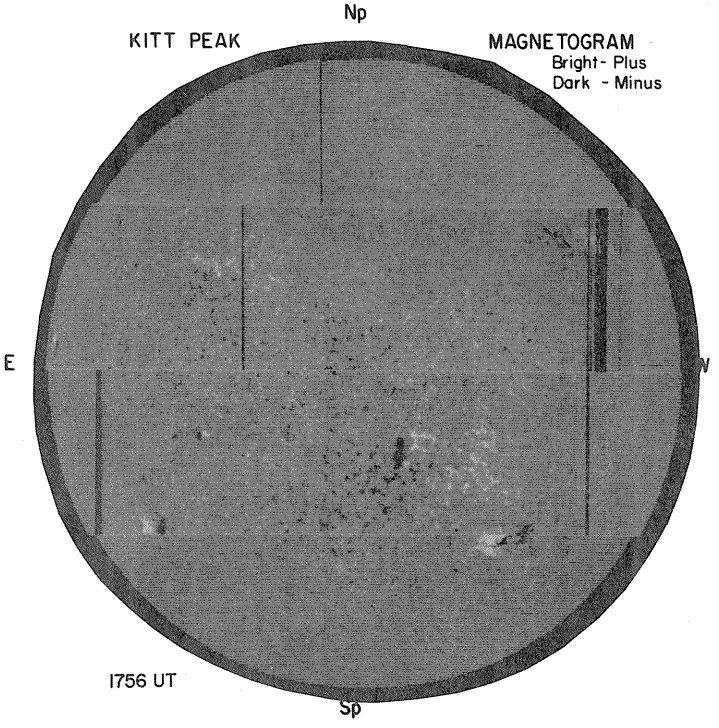

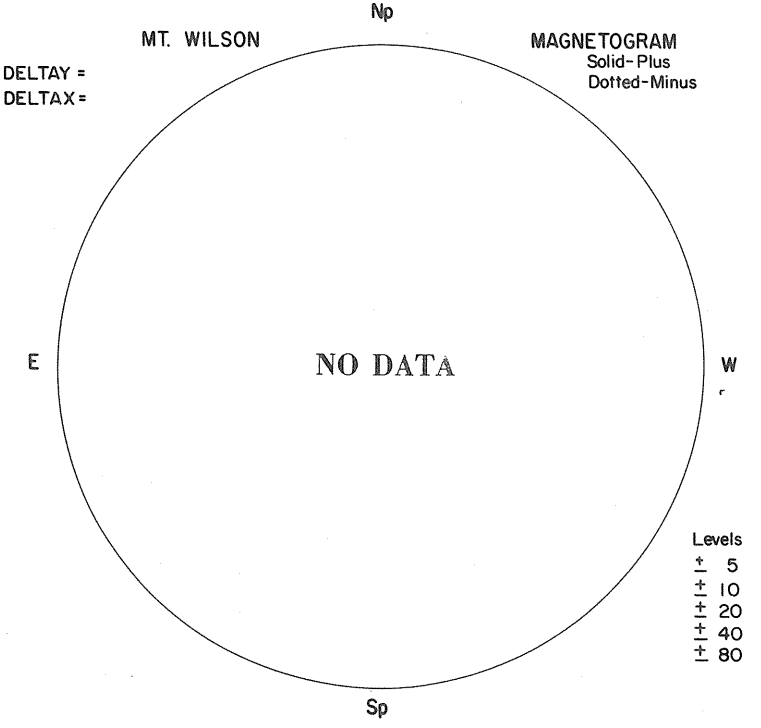

RAMEY AFB — Hα



1256 UT

BOULDER — SUNSPOTS

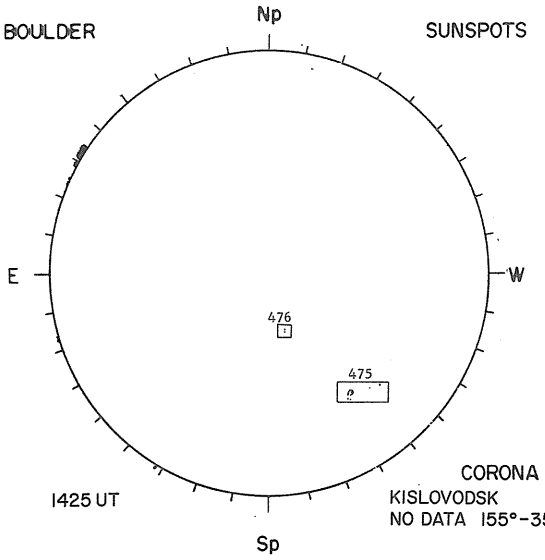

1425 UT

CORONA
KISLOVODSK
NO DATA 155°-355°

McMATH-HULBERT — CALCIUM REPORT

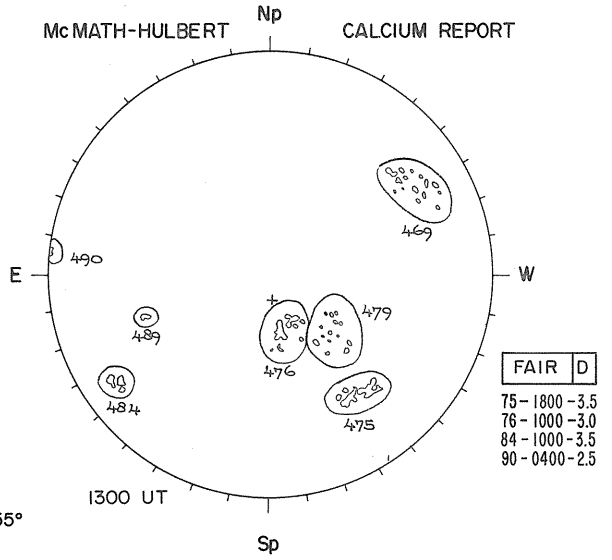

1300 UT

FAIR	D

75 - 1800 - 3.5
76 - 1000 - 3.0
84 - 1000 - 3.5
90 - 0400 - 2.5

NELC LA POSTA — 2.0 CM

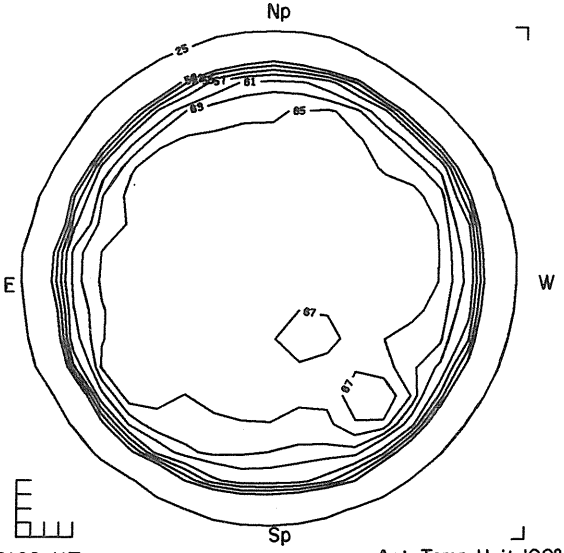

2109 UT — Ant. Temp. Unit 100°K

NELC LA POSTA — 8.6 MM

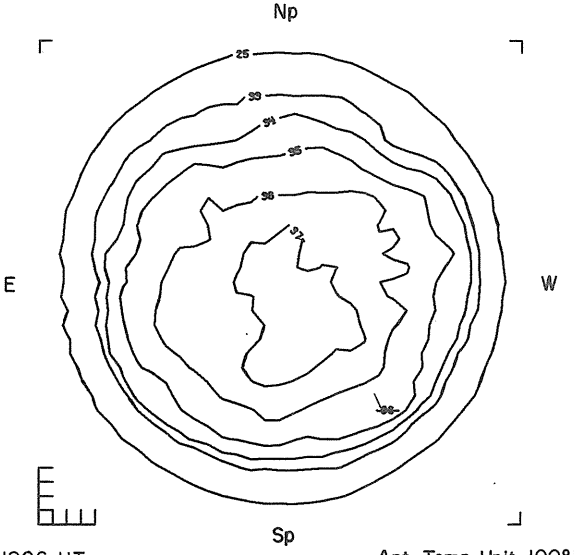

1906 UT — Ant. Temp. Unit 100°K

OCTOBER 19, 1976 (P =26.04, B_o =5.52, L_o =253.21)

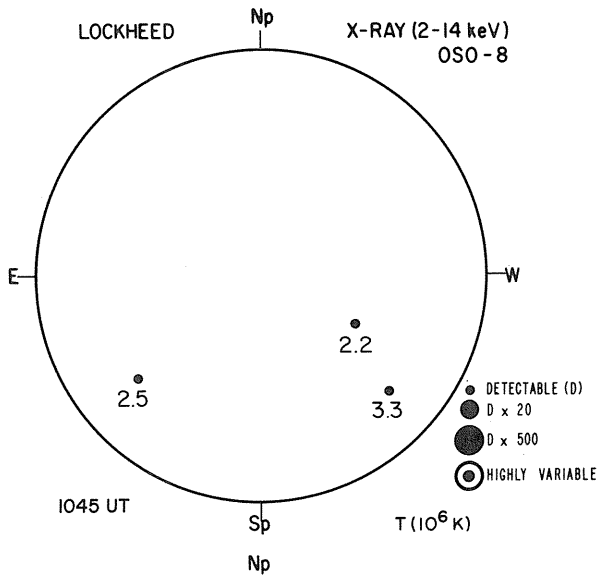

KITT PEAK

MAGNETOGRAM
Bright- Plus
Dark - Minus

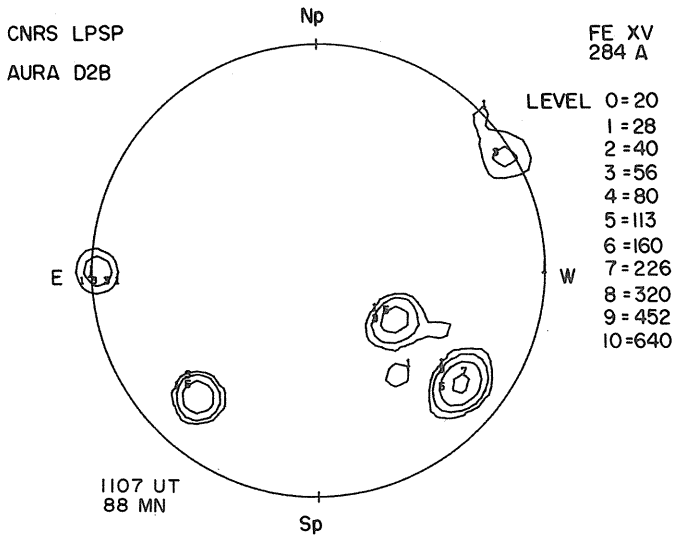

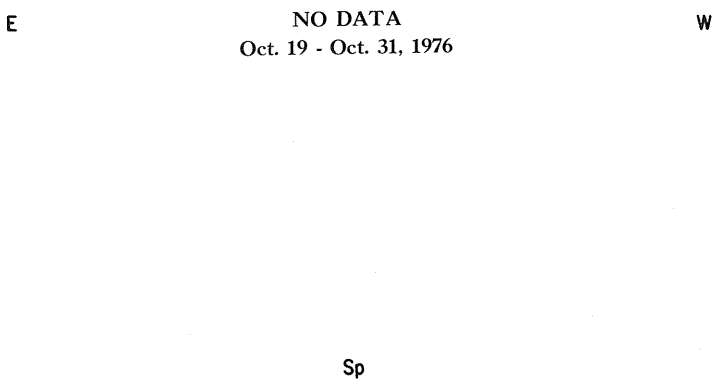

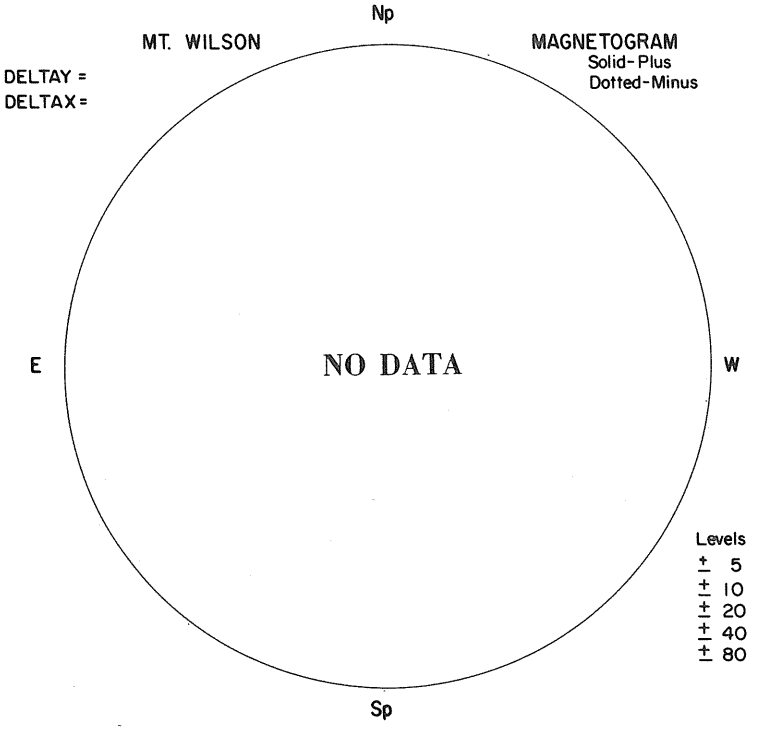

19

RAMEY AFB Hα



1230 UT

BOULDER SUNSPOTS

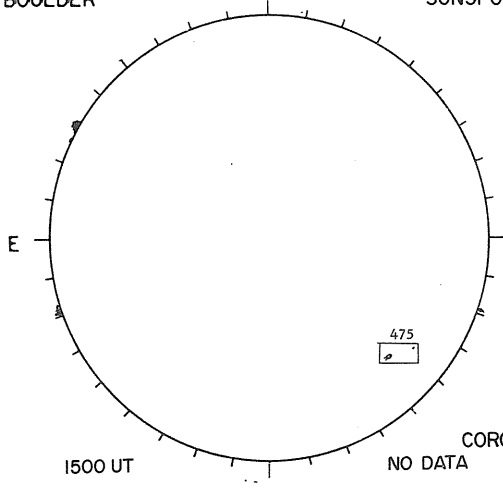

1500 UT

McMATH-HULBERT CALCIUM REPORT

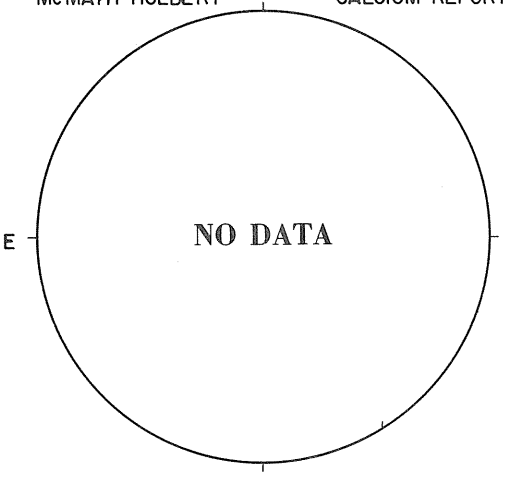

CORONA NO DATA

NELC LA POSTA 2.0 CM

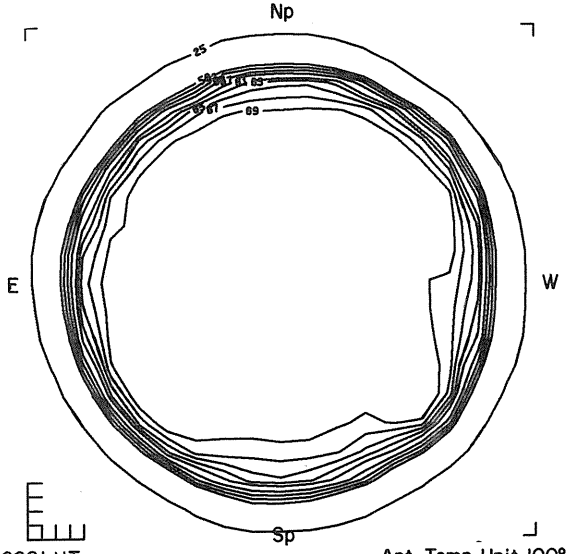

2001 UT Ant. Temp. Unit 100° K

NELC LA POSTA 8.6 MM

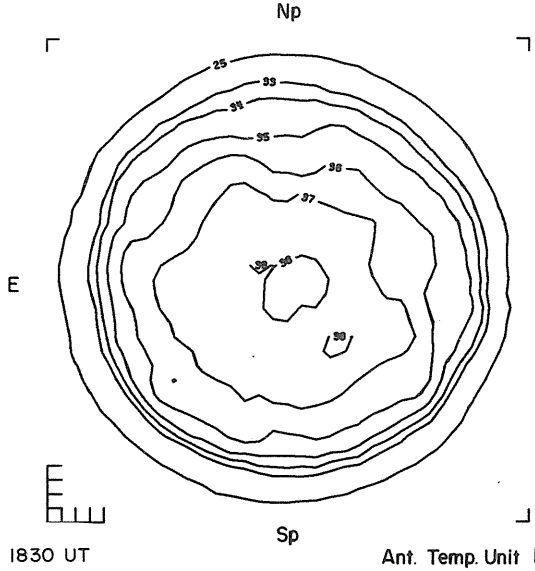

1830 UT Ant. Temp. Unit 100° K

63
Oct 76

OCTOBER 20, 1976 (P =25.97, B_o =5.44, L_o =240.02)

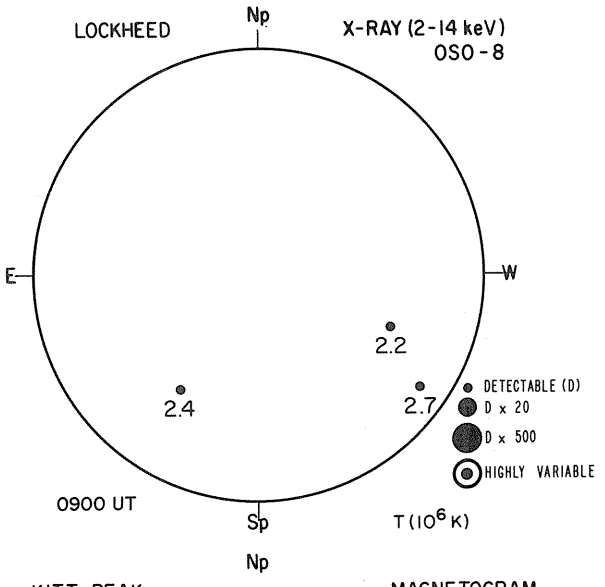

KITT PEAK

MAGNETOGRAM
Bright- Plus
Dark - Minus

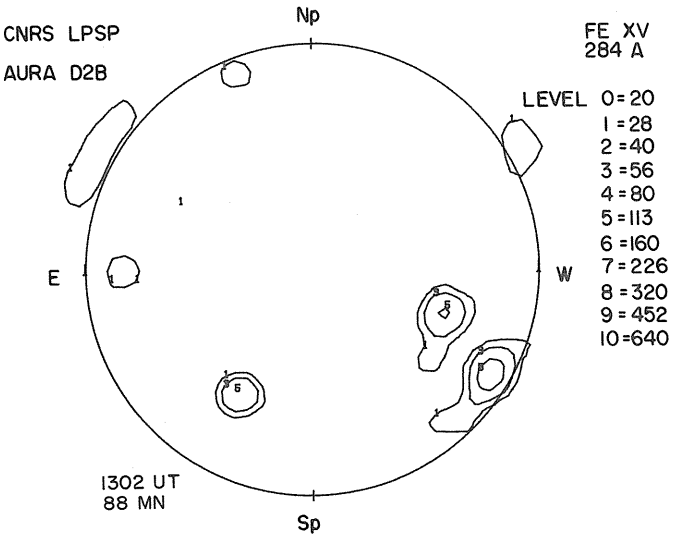

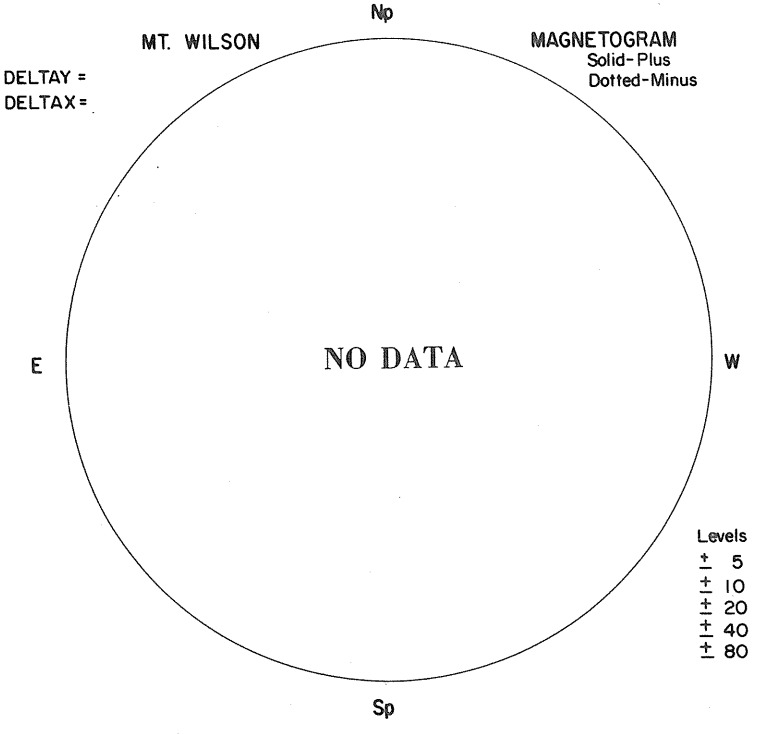

E W

Sp

RAMEY AFB

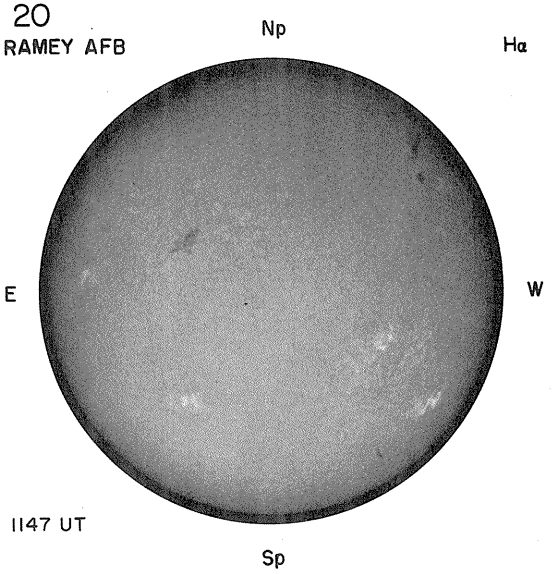

BOULDER

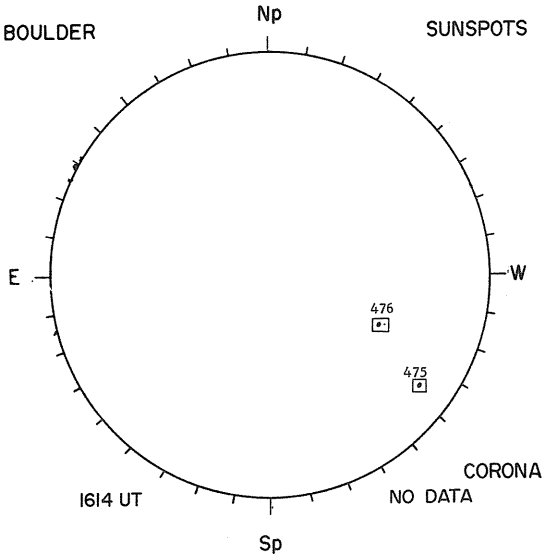

McMATH-HULBERT

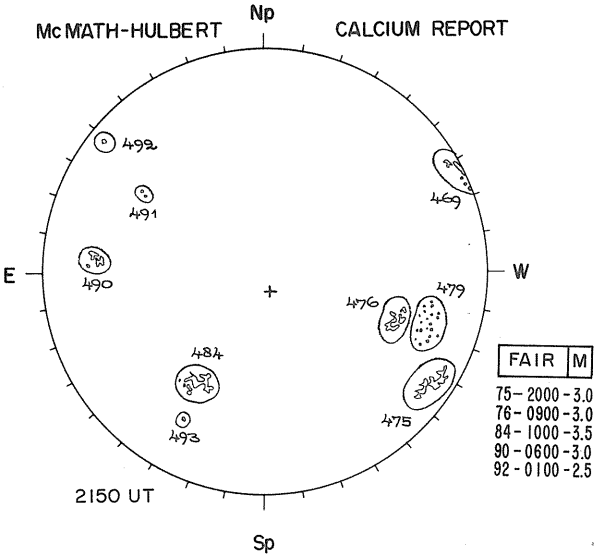

NELC LA POSTA 2.0 CM

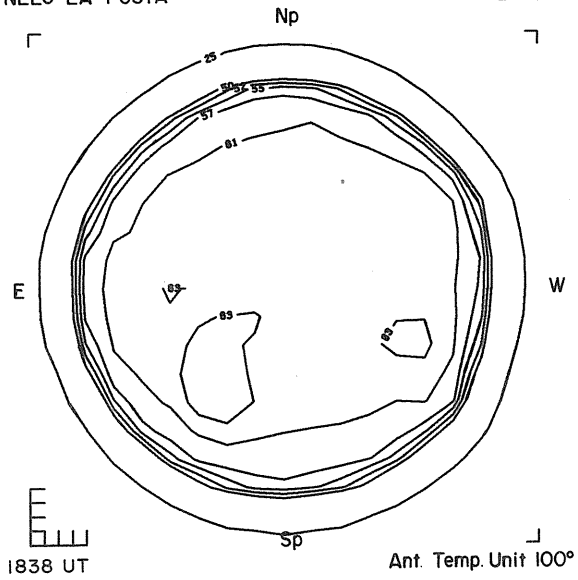

NELC LA POSTA 8.6 MM

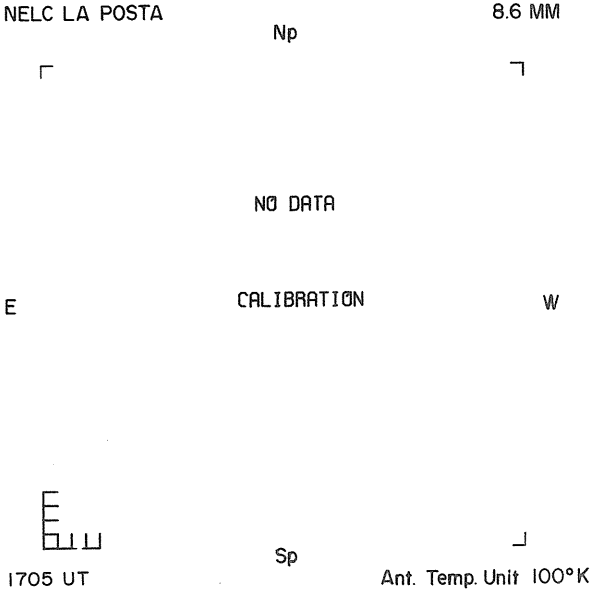

OCTOBER 21, 1976 (P =25.89, B_o =5.36, L_o =226.83)

LOCKHEED

X-RAY (2-14 keV)
OSO-8

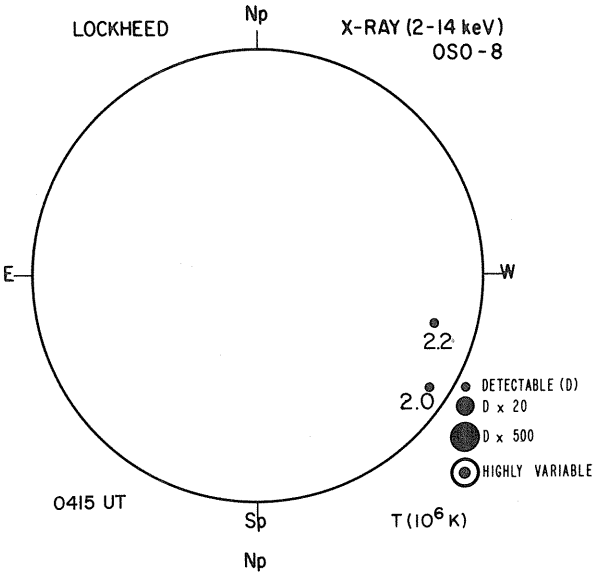

KITT PEAK

MAGNETOGRAM
Bright- Plus
Dark - Minus

CNRS LPSP

AURA D2B

FE XV
284 A

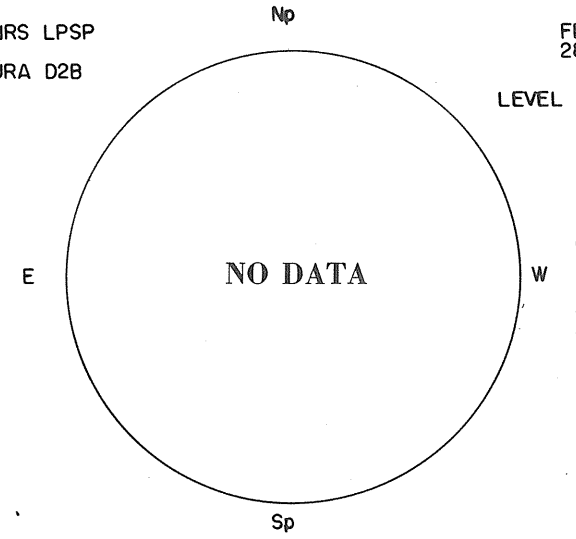

LEVEL 0=20
1=28
2=40
3=56
4=80
5=113
6=160
7=226
8=320
9=452
10=640

MT. WILSON

MAGNETOGRAM
Solid-Plus
Dotted-Minus

DELTAY =
DELTAX =

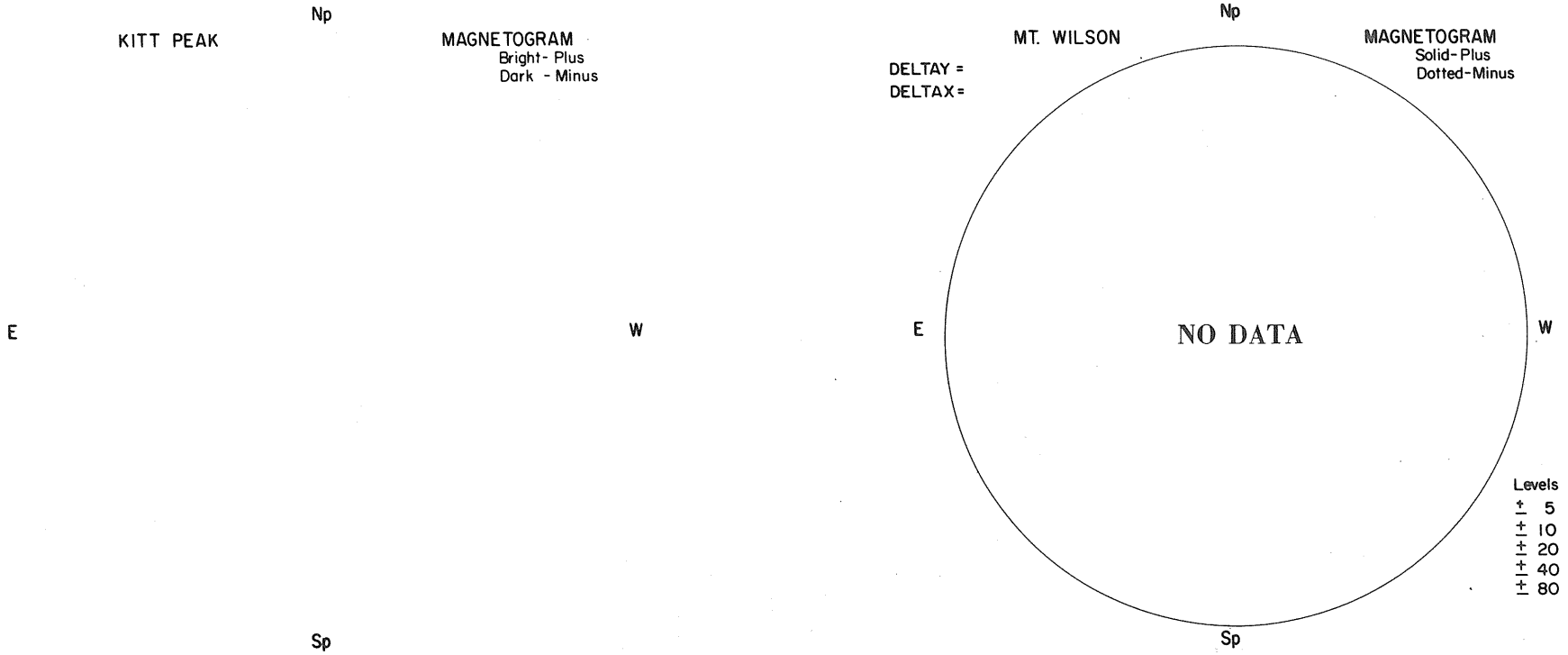

Levels
± 5
± 10
± 20
± 40
± 80

21

RAMEY AFB

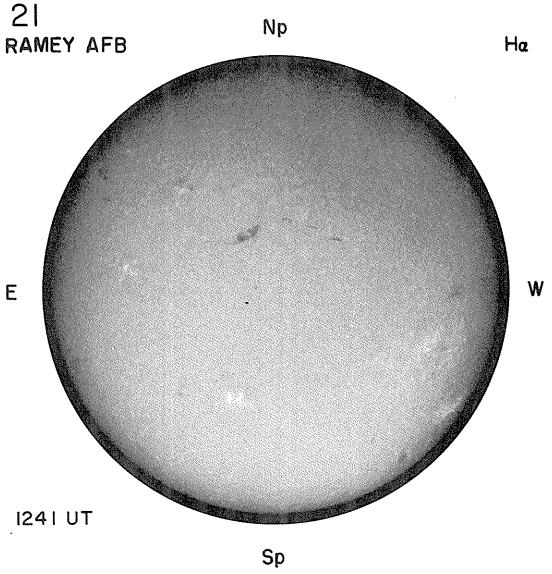

BOULDER

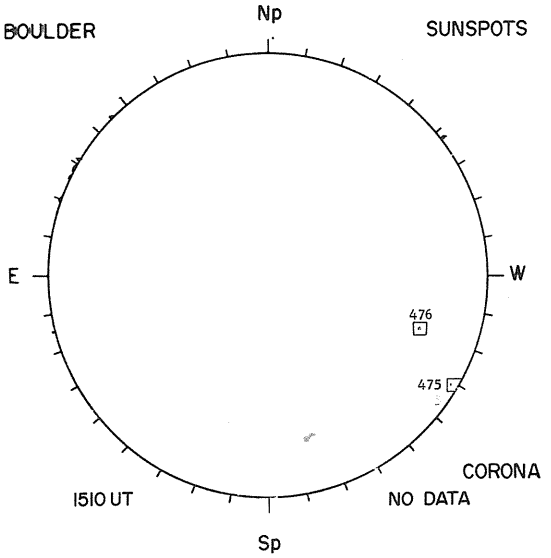

McMATH-HULBERT

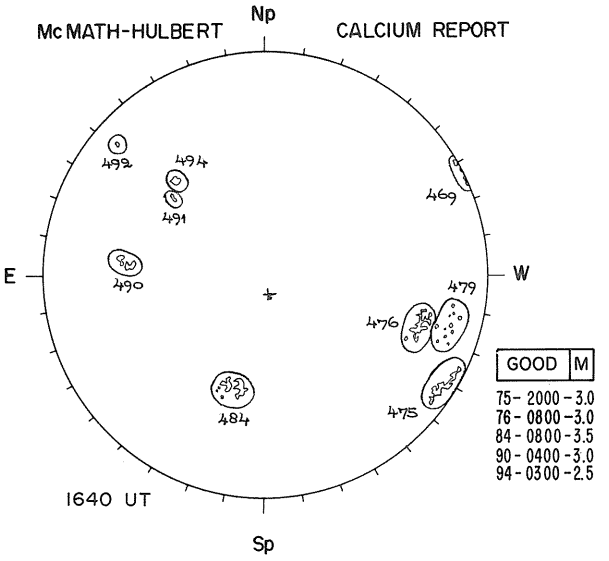

NELC LA POSTA

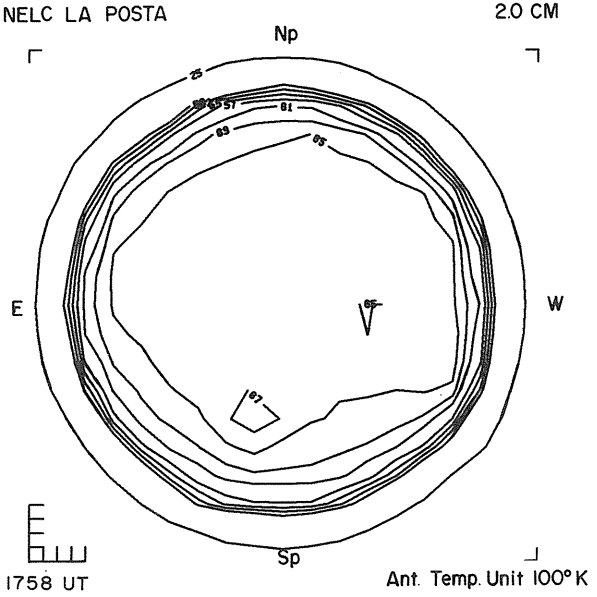

NELC LA POSTA

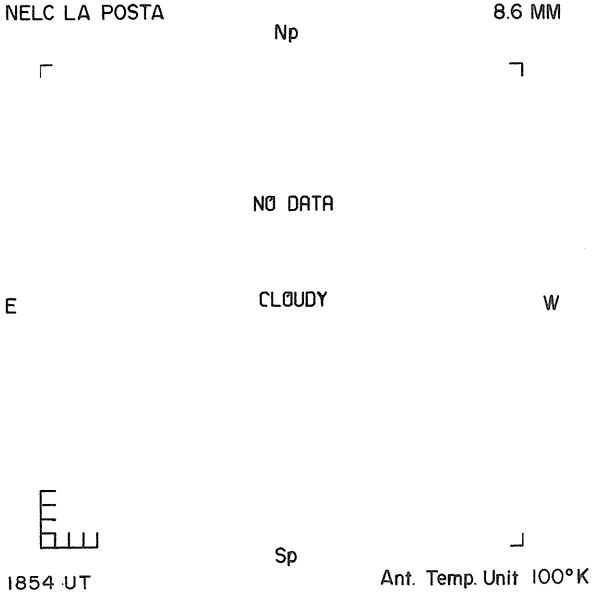

67
Oct 76

OCTOBER 22, 1976 (P =25.80, B_o =5.27, L_o =213.64)

LOCKHEED

X-RAY (2-14 keV)
OSO-8

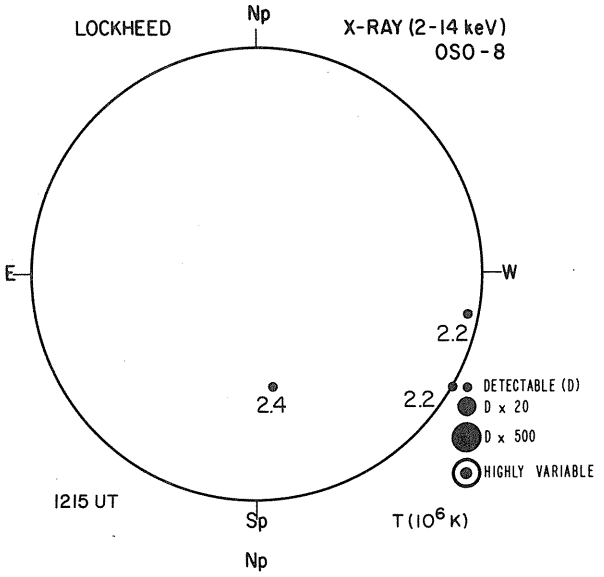

1215 UT

T (10^6 K)

KITT PEAK

MAGNETOGRAM
Bright- Plus
Dark - Minus

CNRS LPSP

AURA D2B

FE XV
284 A

LEVEL 0=20
1=28
2=40
3=56
4=80
5=113
6=160
7=226
8=320
9=452
10=640

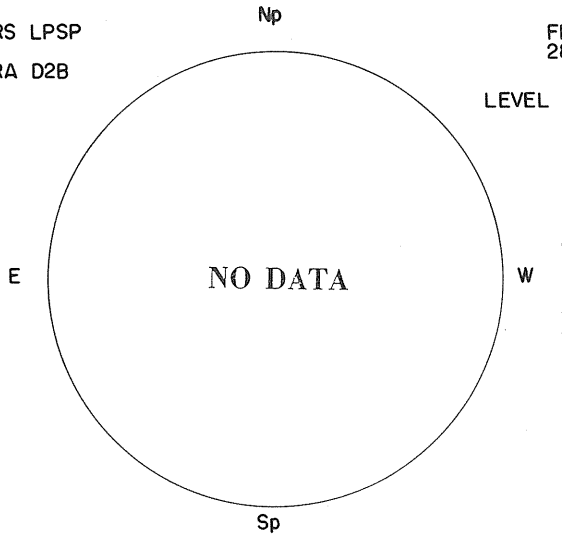

MT. WILSON

MAGNETOGRAM
Solid-Plus
Dotted-Minus

DELTAY =
DELTAX =

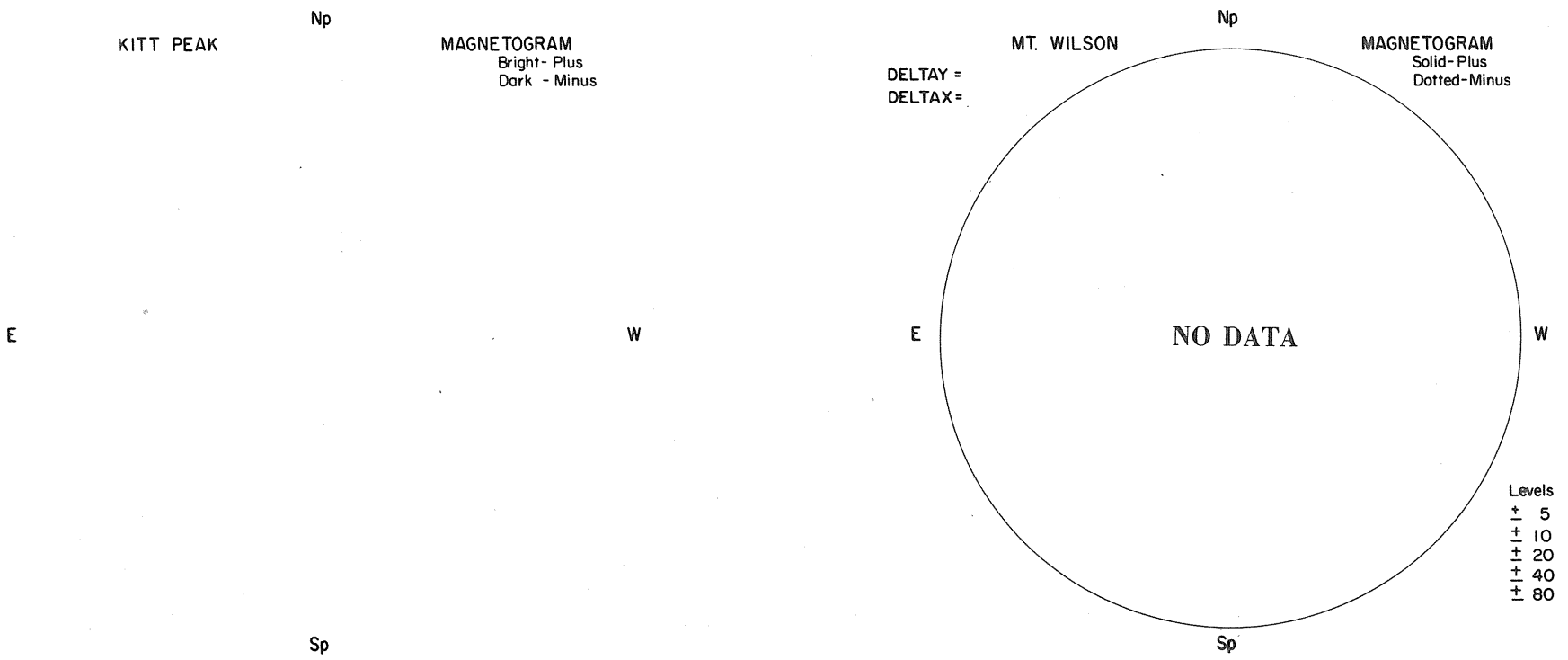

Levels
± 5
± 10
± 20
± 40
± 80

RAMEY AFB

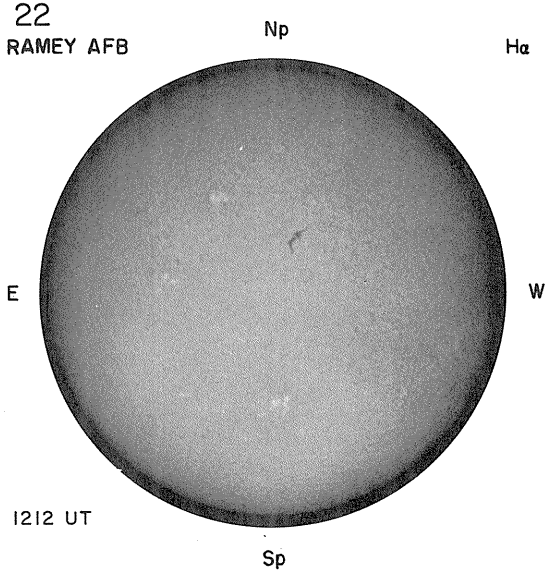

BOULDER

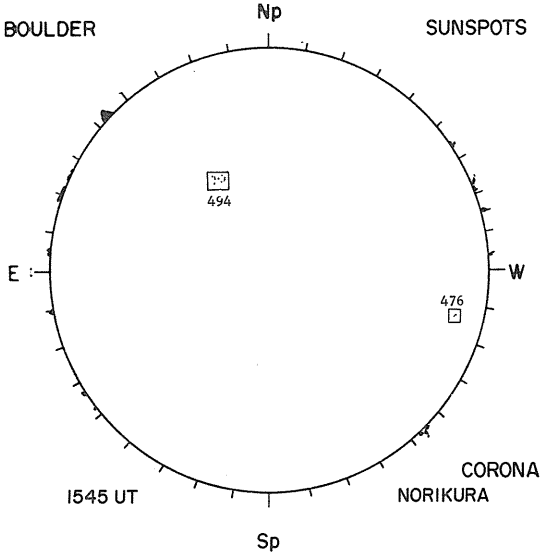

McMATH-HULBERT

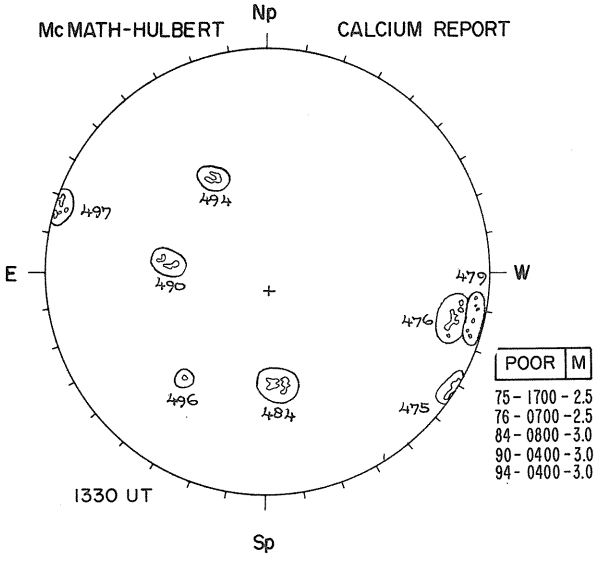

NELC LA POSTA

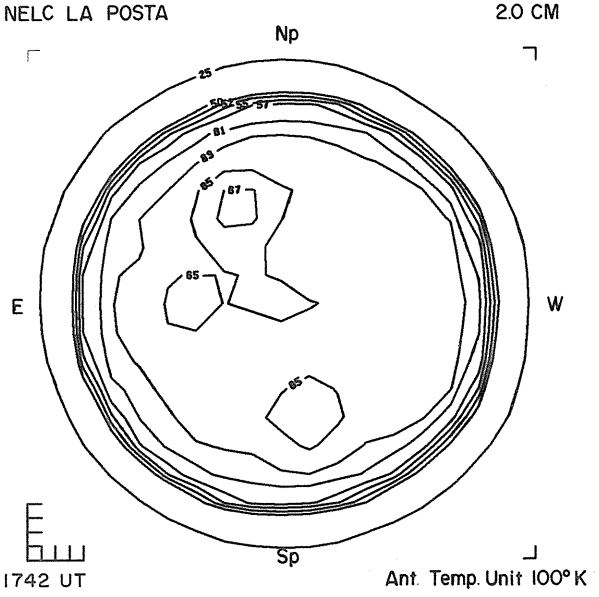

NELC LA POSTA

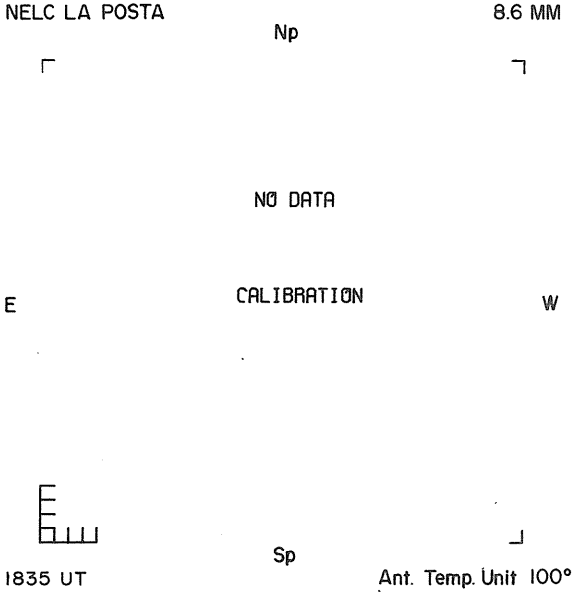

OCTOBER 23, 1976 (P =25.71, B_o =5.18, L_o =200.45)

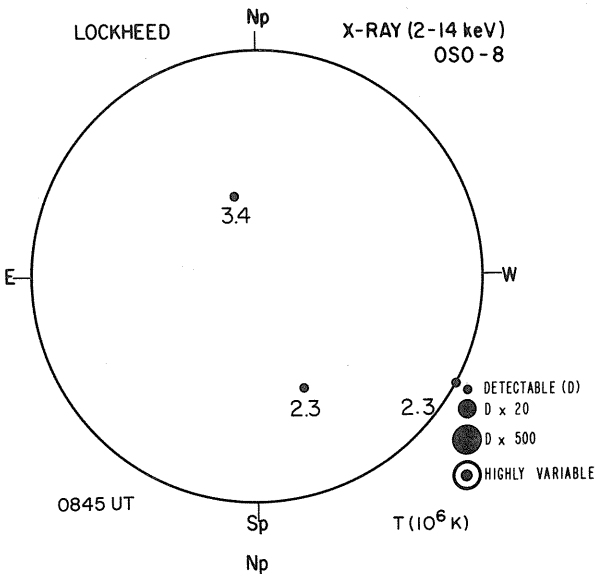

KITT PEAK

MAGNETOGRAM
Bright - Plus
Dark - Minus

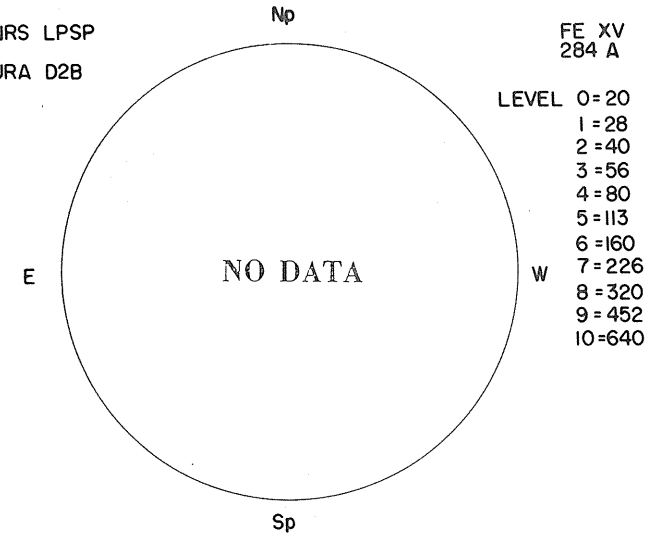





23

RAMEY AFB

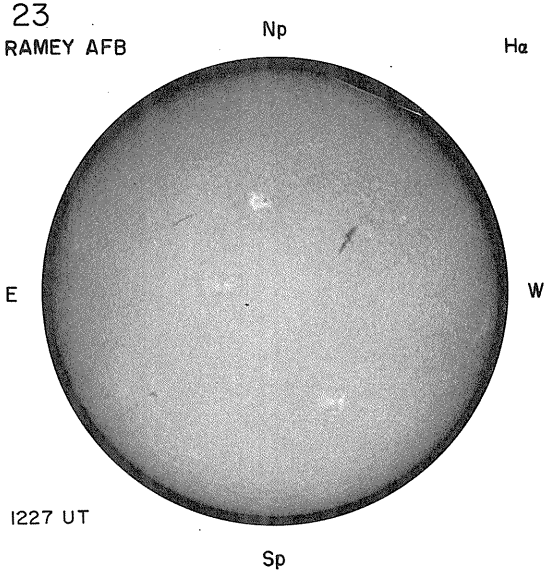

BOULDER

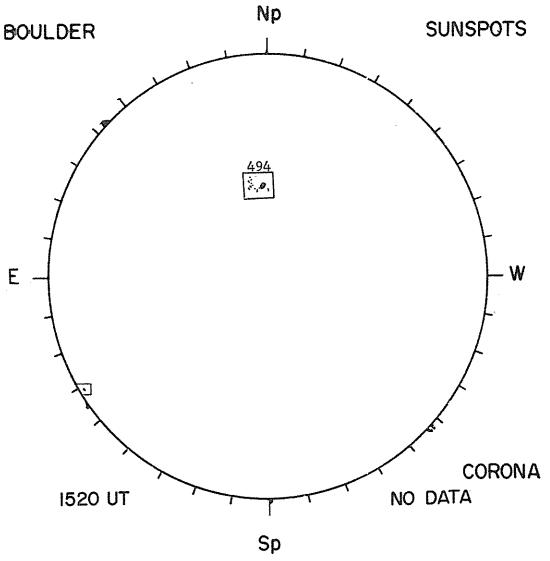

McMATH-HULBERT

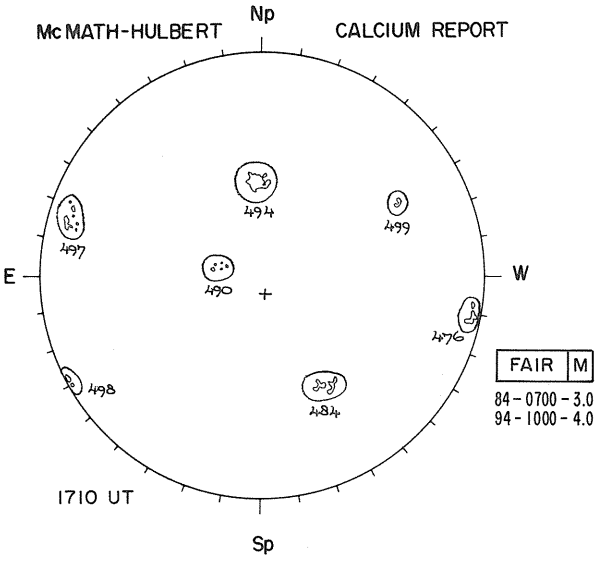

NELC LA POSTA

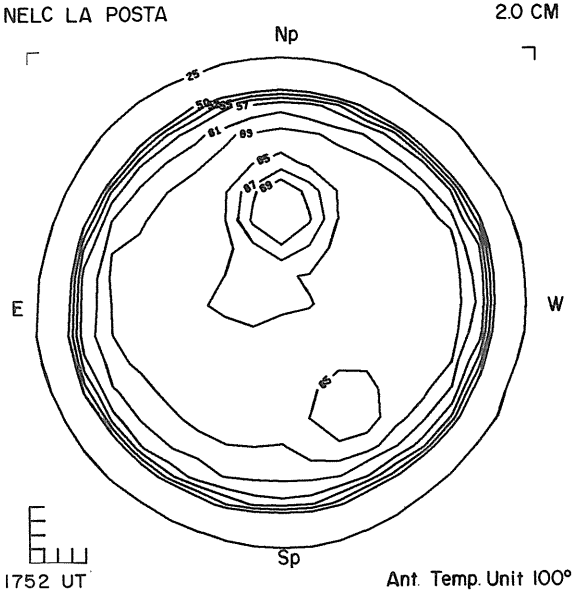

NELC LA POSTA

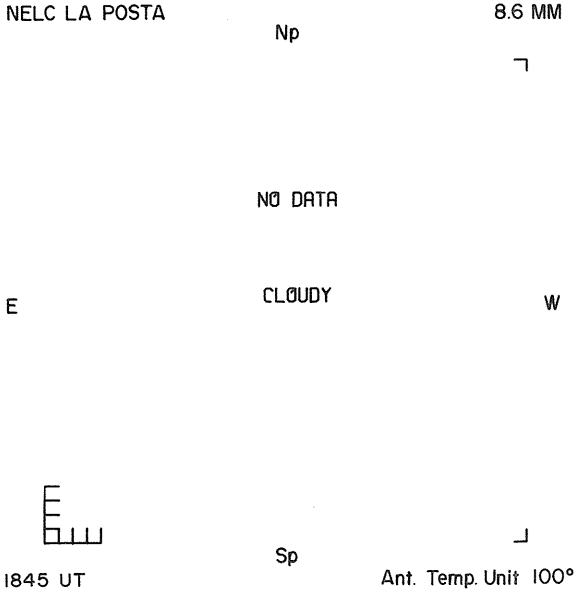

71
Oct 76

OCTOBER 24, 1976 (P = 25.61, B_o = 5.10, L_o = 187.26)

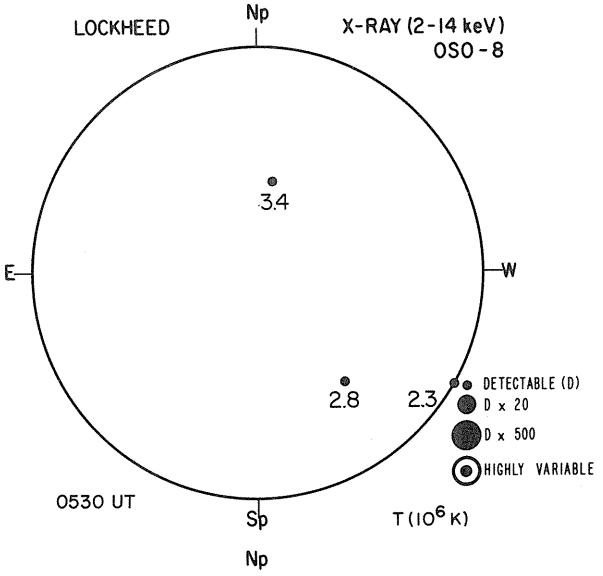

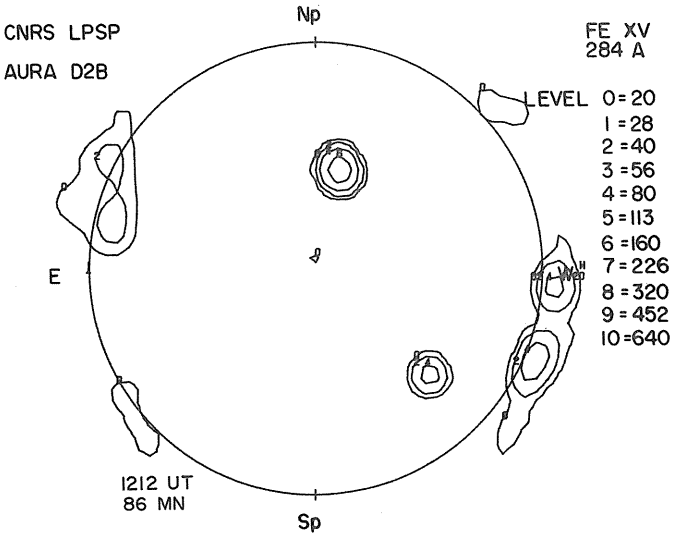

KITT PEAK

MAGNETOGRAM
Bright- Plus
Dark - Minus

E W

Sp

Np

MT. WILSON

MAGNETOGRAM
Solid- Plus
Dotted-Minus

DELTAY =
DELTAX =

E

NO DATA

W

Levels
± 5
± 10
± 20
± 40
± 80

Sp

RAMEY AFB

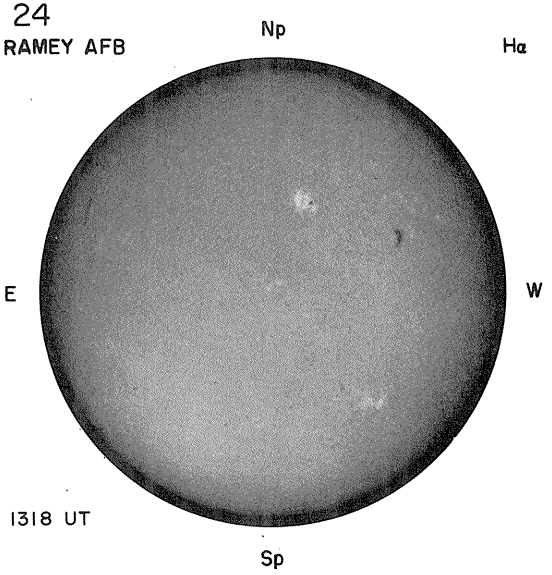

BOULDER

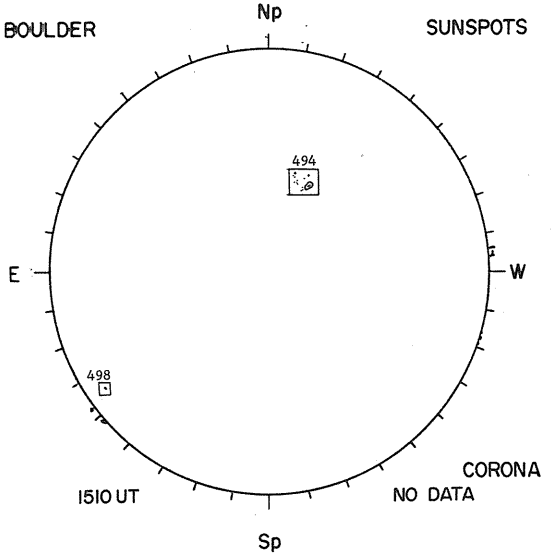

CATANIA

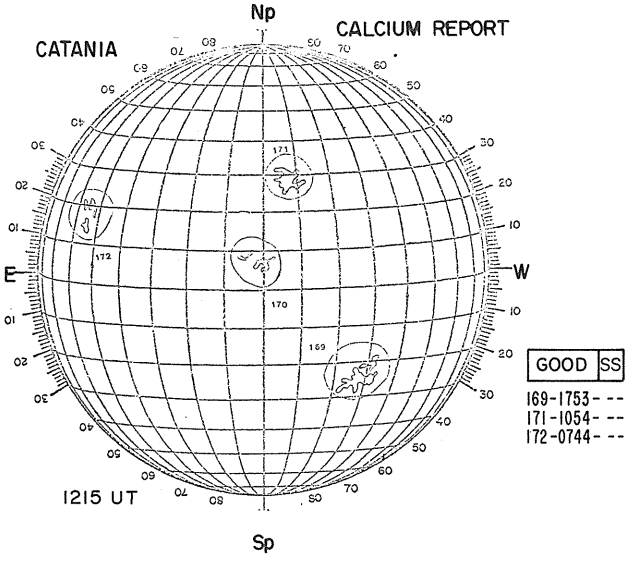

NELC LA POSTA

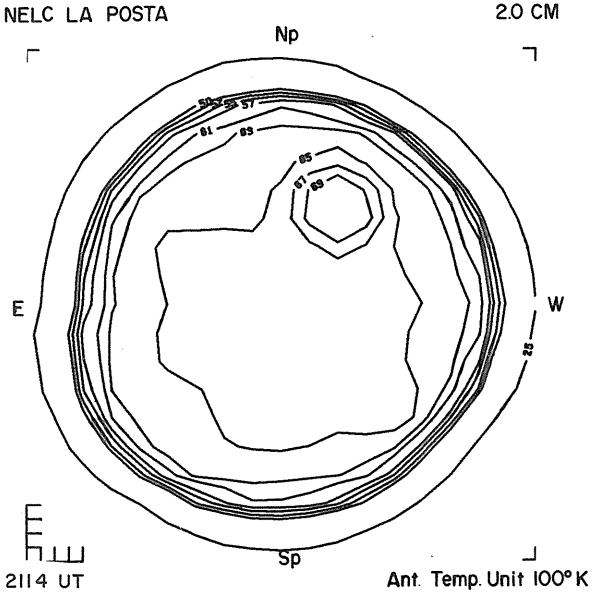

NELC LA POSTA

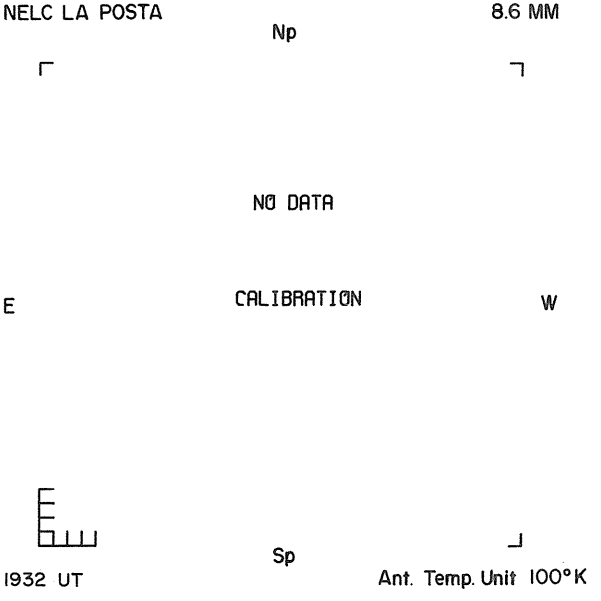

OCTOBER 25, 1976 (P =25.50, B_o =5.01, L_o =174.08)

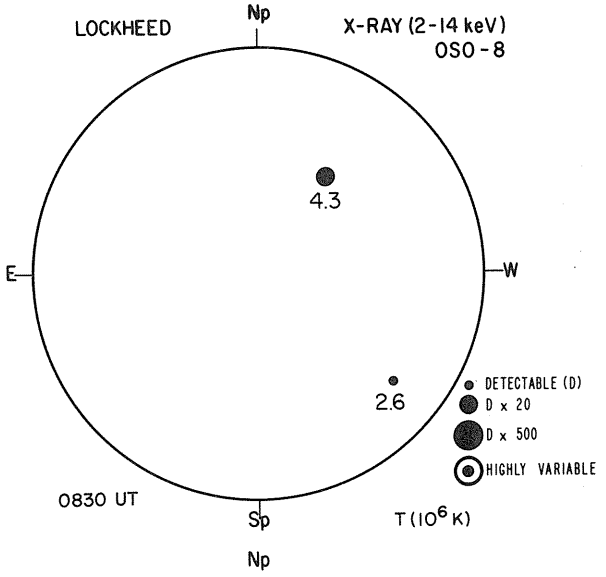

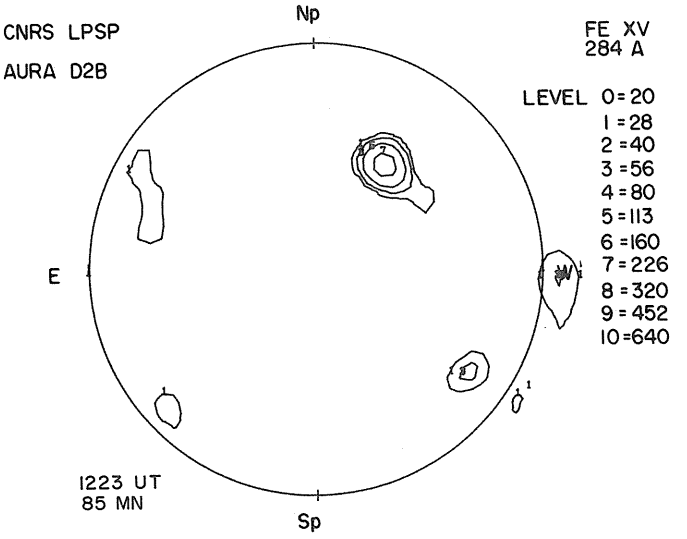

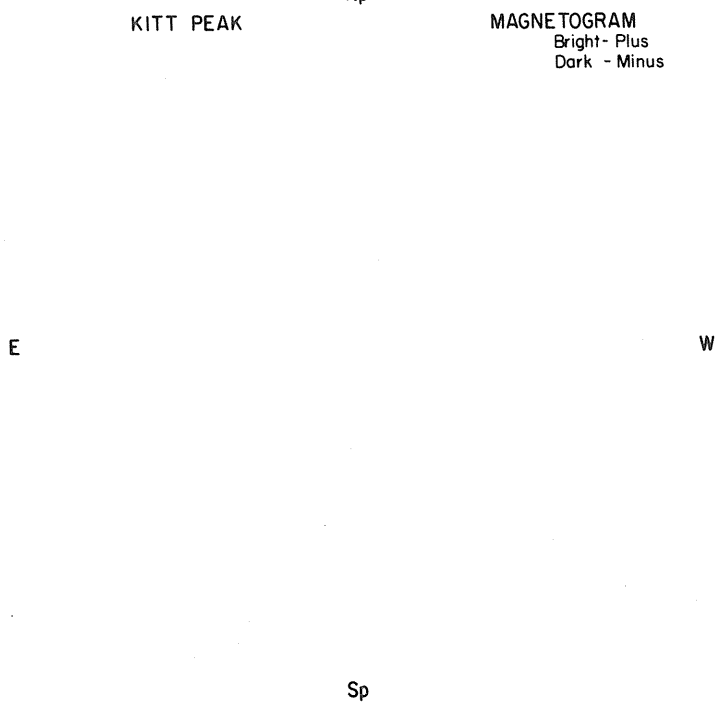

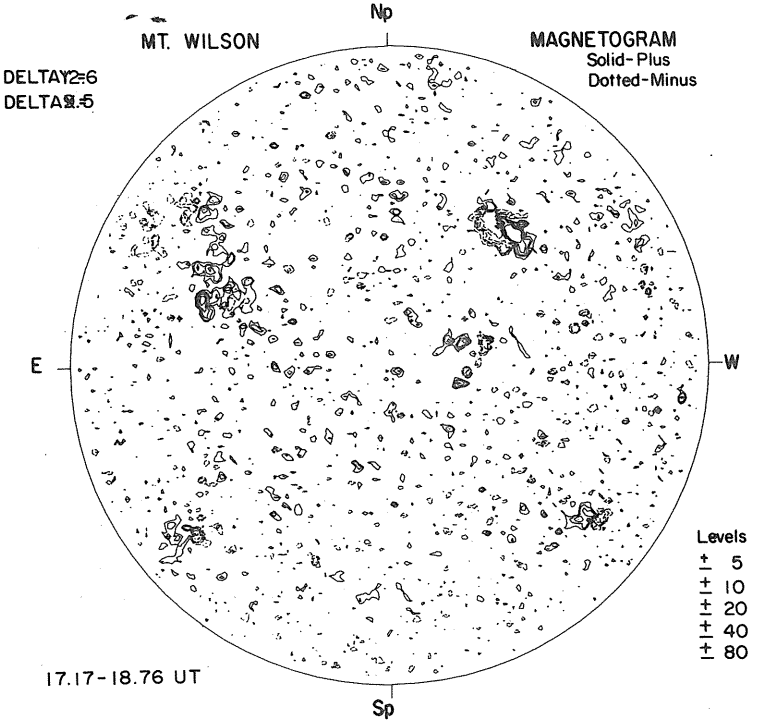

25

RAMEY AFB

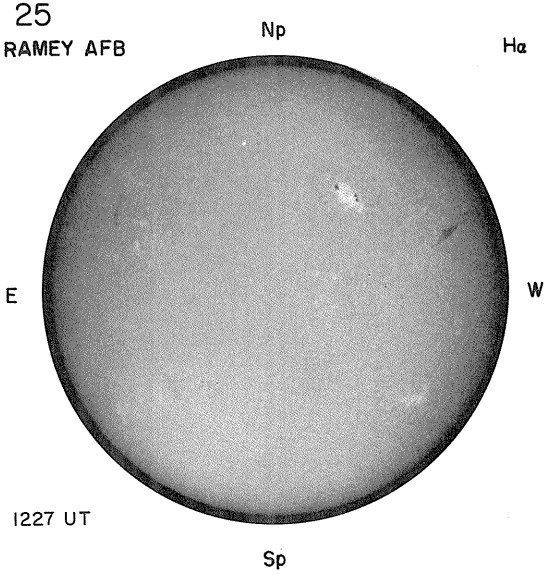

BOULDER

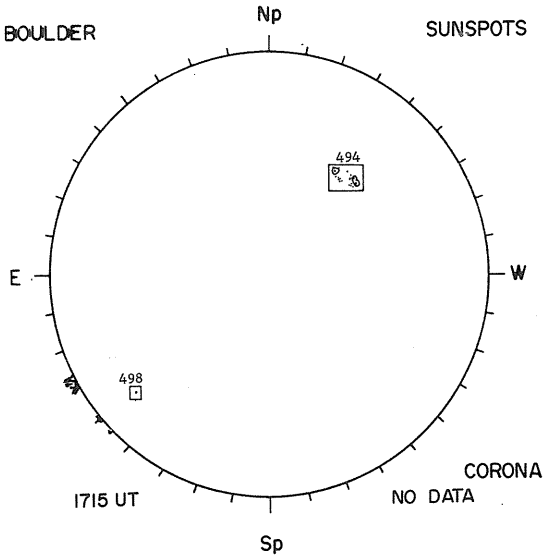

McMATH-HULBERT

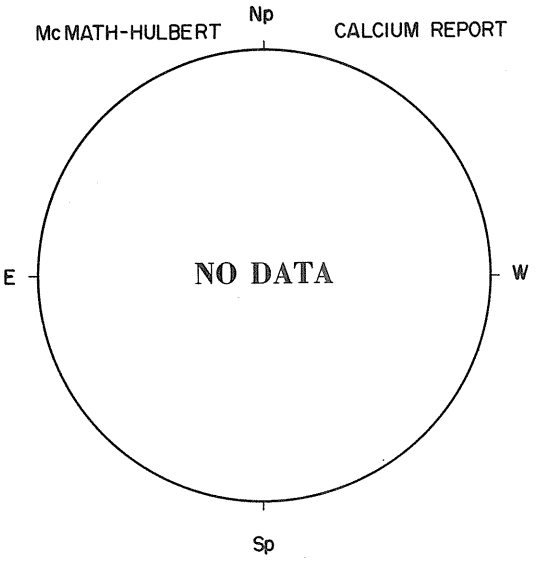

NELC LA POSTA

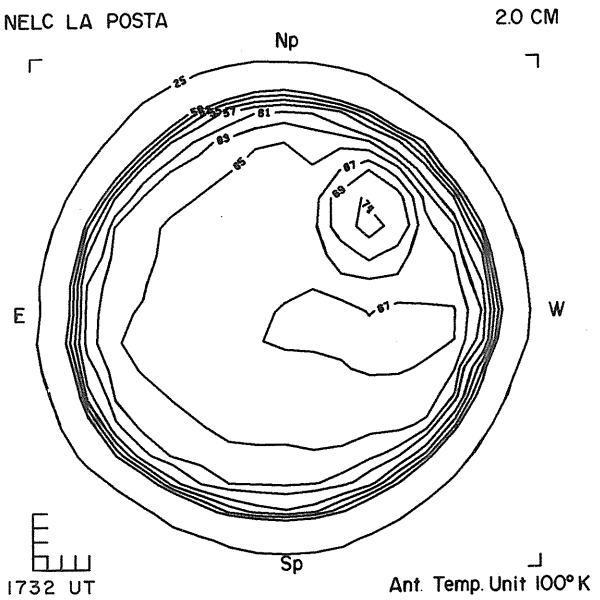

NELC LA POSTA

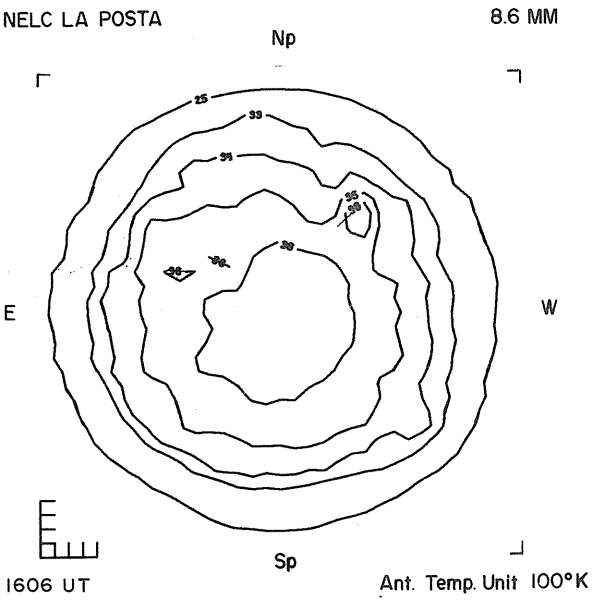

OCTOBER 26, 1976 (P =25.38, B_o =4.91, L_o =160.89)

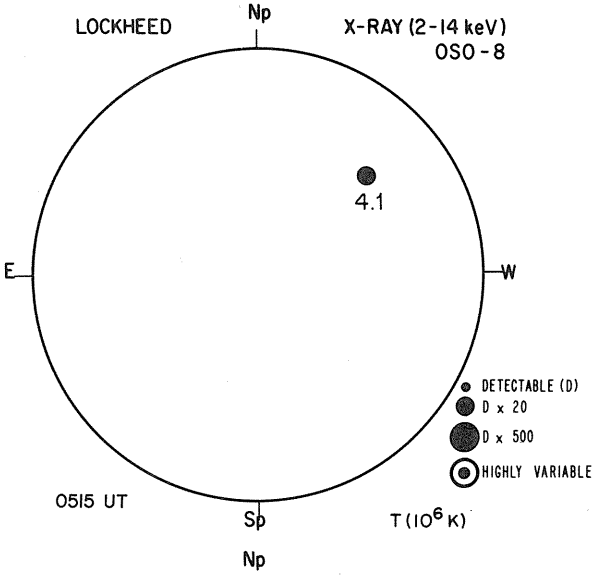

KITT PEAK

MAGNETOGRAM
Bright - Plus
Dark - Minus

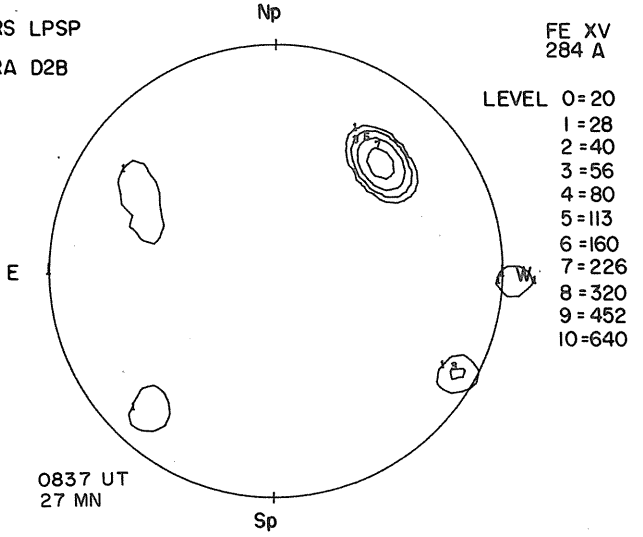



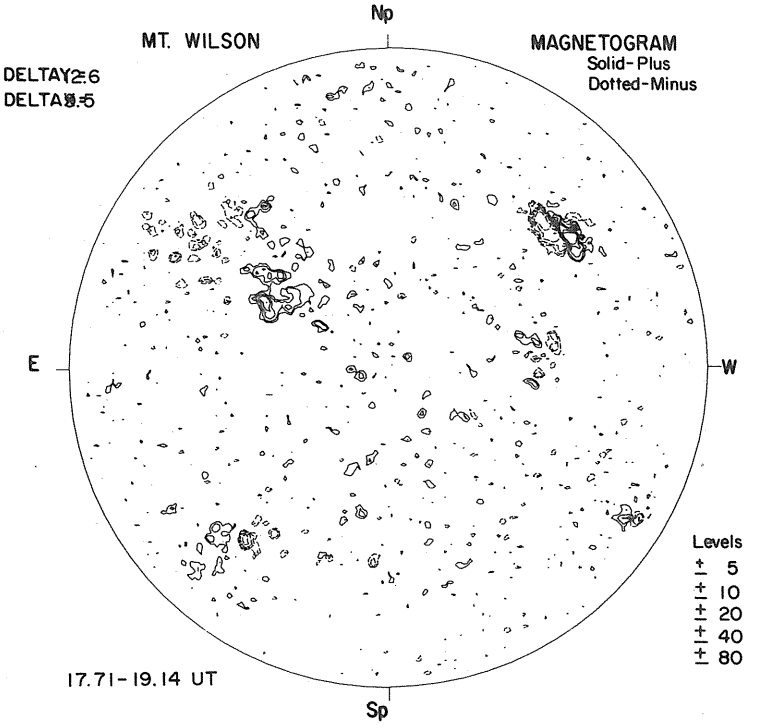

RAMEY AFB Hα

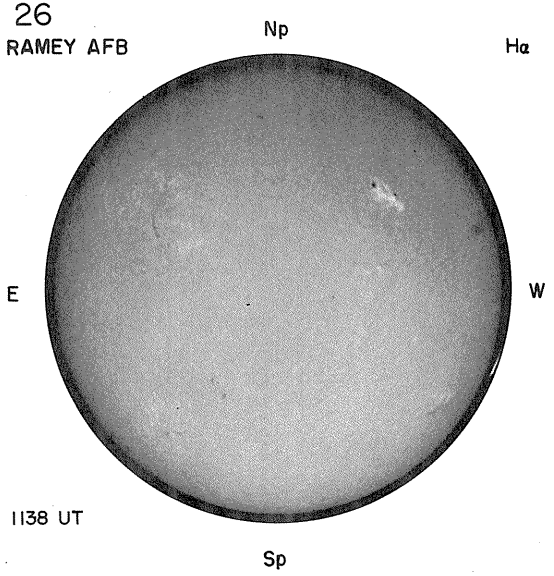

1138 UT

BOULDER SUNSPOTS

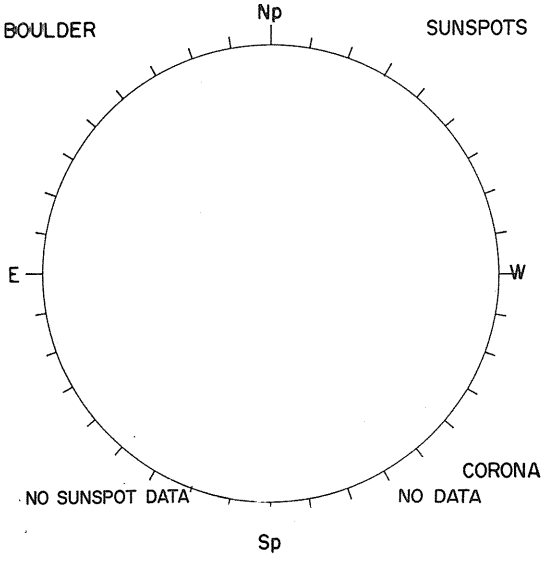

NO SUNSPOT DATA

CORONA

NO DATA

McMATH-HULBERT CALCIUM REPORT

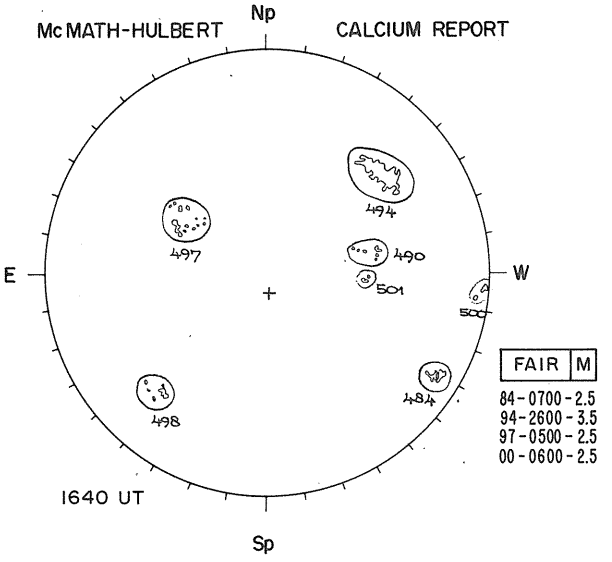

1640 UT

FAIR	M

84-0700-2.5
94-2600-3.5
97-0500-2.5
00-0600-2.5

NELC LA POSTA 2.0 CM

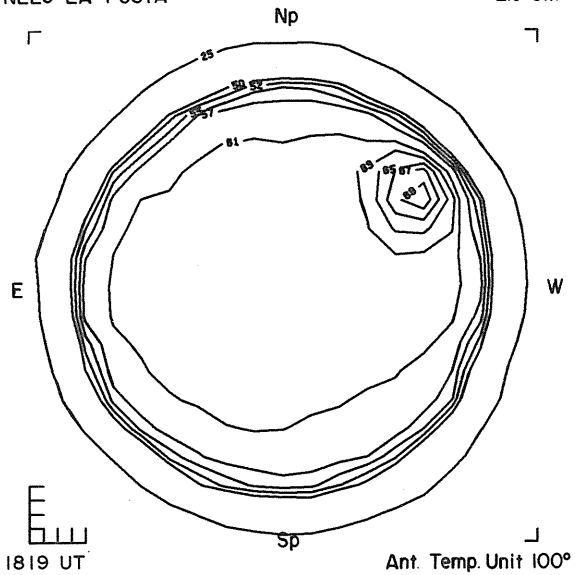

1819 UT

Ant. Temp. Unit 100°K

NELC LA POSTA 8.6 MM

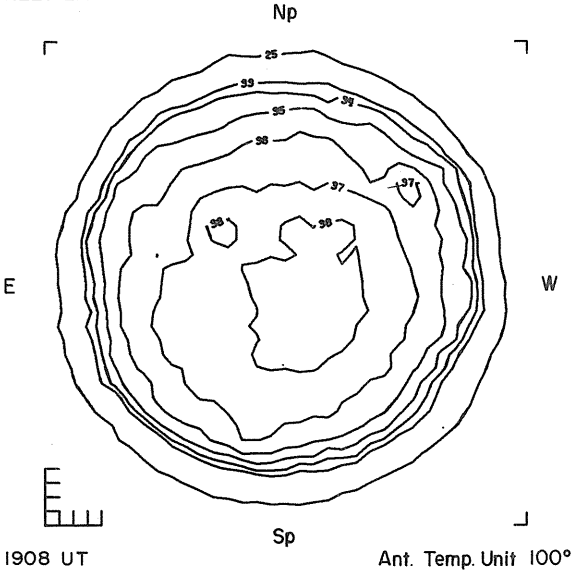

1908 UT

Ant. Temp. Unit 100°K

OCTOBER 27, 1976 (P = 25.26, B_o = 4.82, L_o = 147.70)

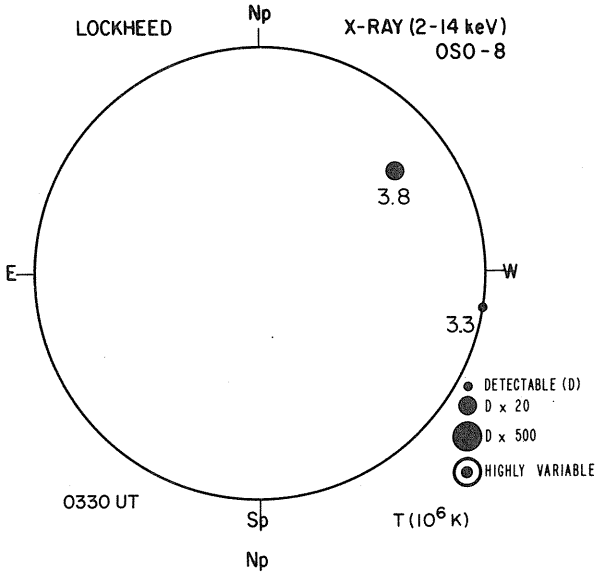

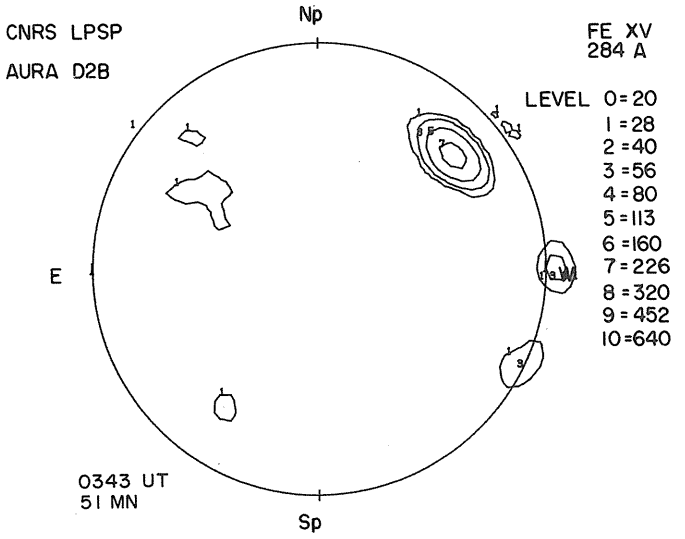

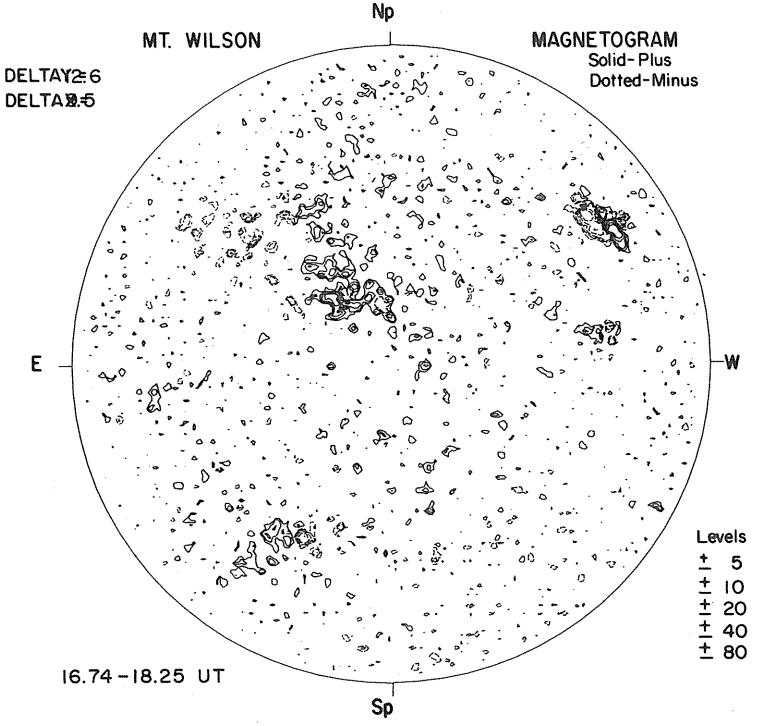

Np

KITT PEAK

MAGNETOGRAM
Bright- Plus
Dark - Minus

E

W

Sp

RAMEY AFB Hα

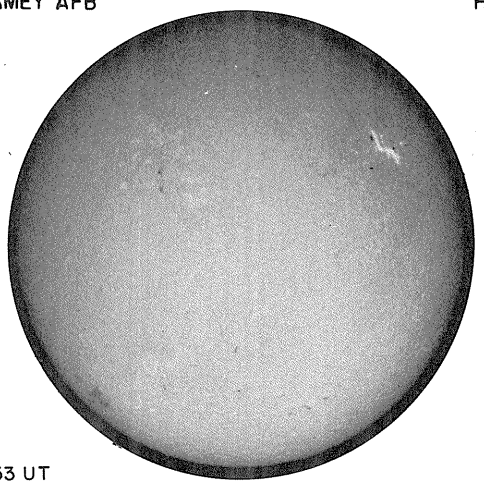

1153 UT

BOULDER SUNSPOTS

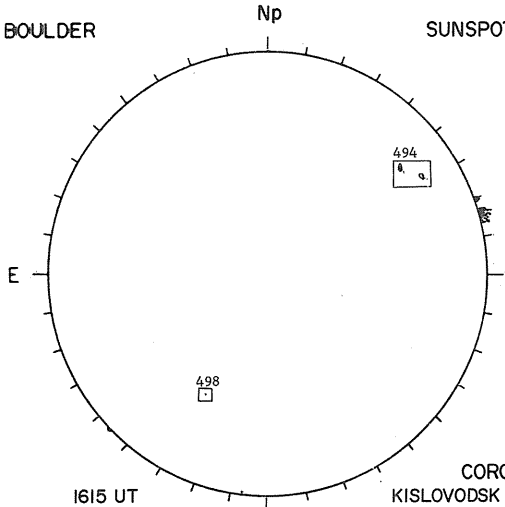

1615 UT

CORONA
KISLOVODSK
NO DATA 5°,310°,335°

McMATH-HULBERT CALCIUM REPORT

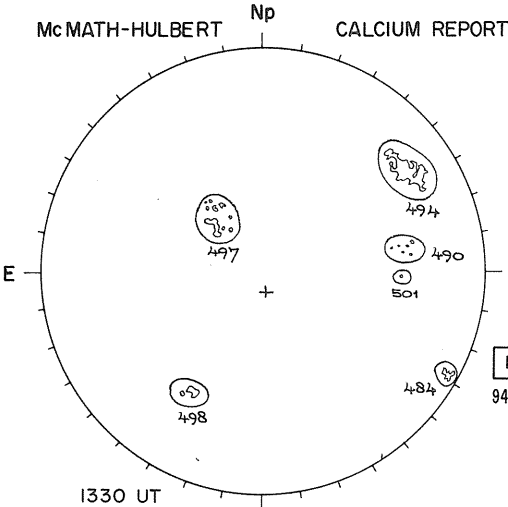

1330 UT

FAIR | M
94-3100 - 3.5

NELC LA POSTA 2.0 CM

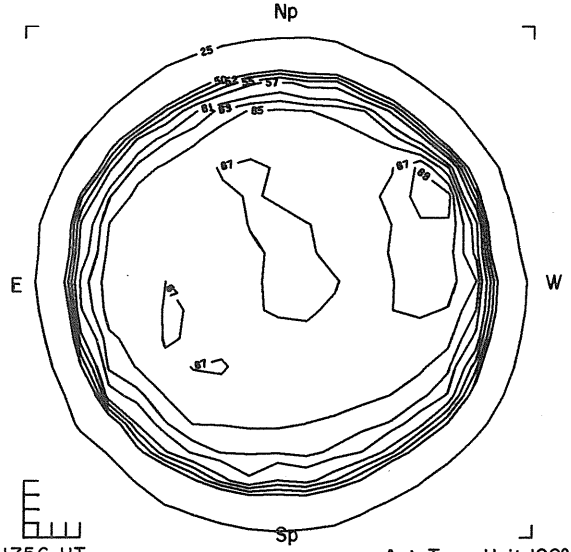

1756 UT

Ant. Temp. Unit 100°K

NELC LA POSTA 8.6 MM

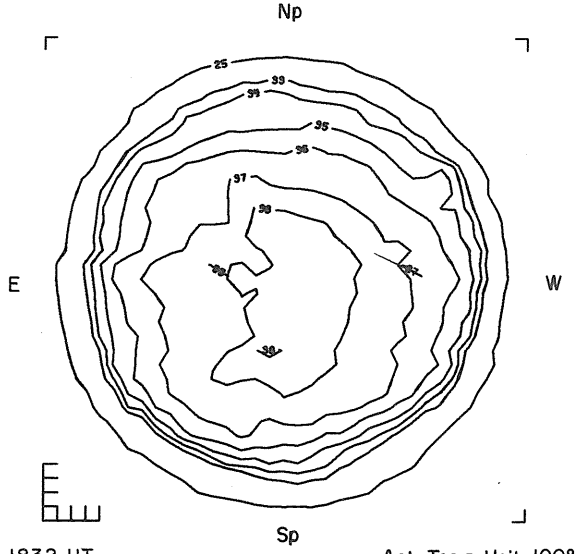

1832 UT

Ant. Temp. Unit 100°K

OCTOBER 28, 1976 (P =25.12, B_o =4.72, L_o =134.51)

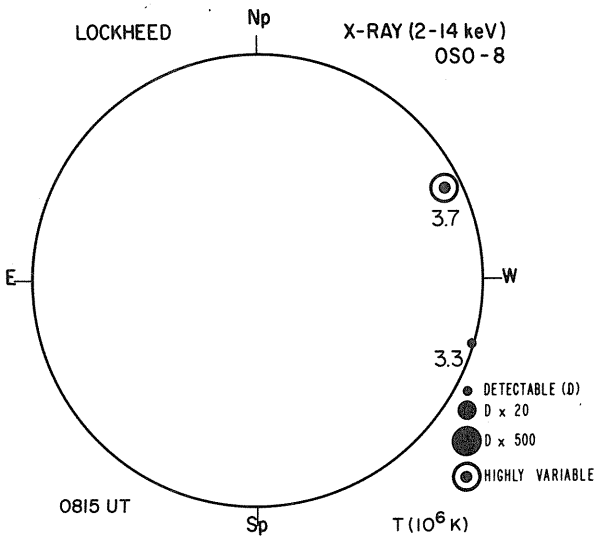

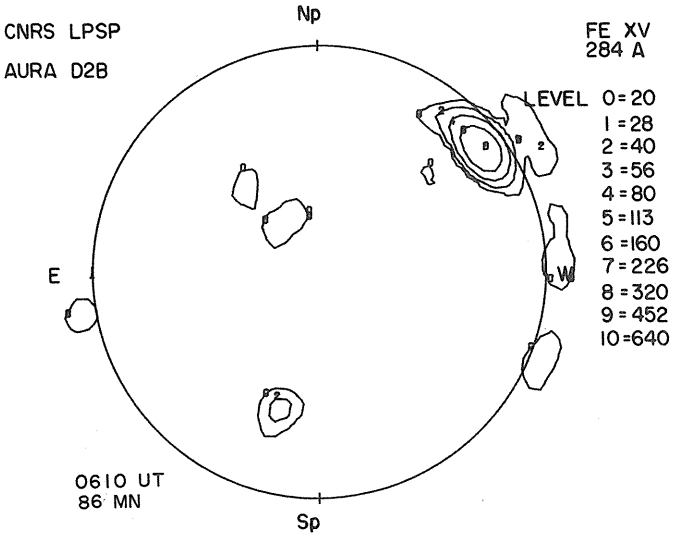

Np

KITT PEAK

MAGNETOGRAM
Bright- Plus
Dark - Minus

E

W

Sp

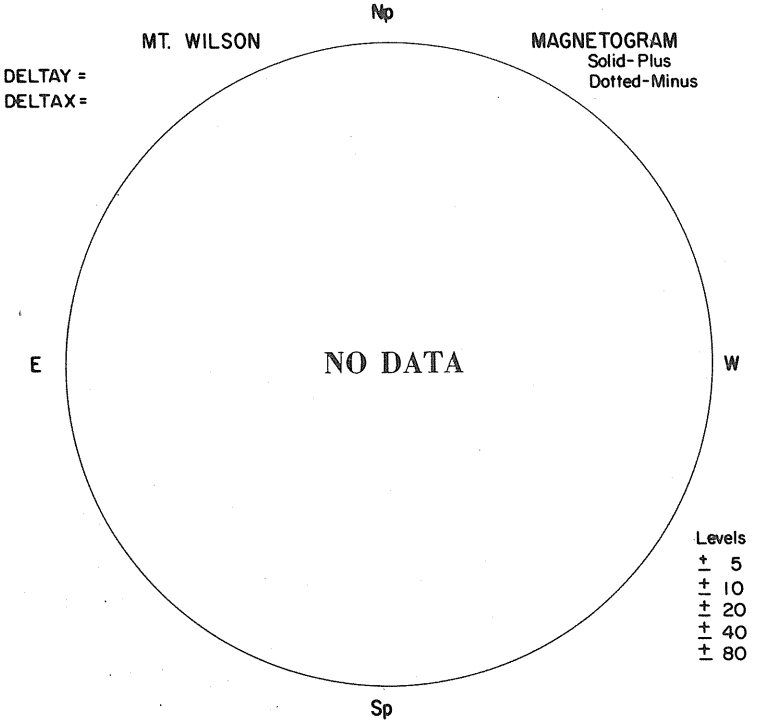

28
RAMEY AFB

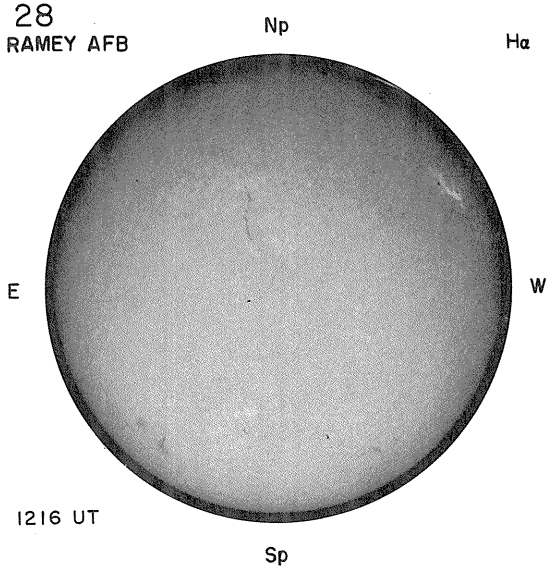

BOULDER

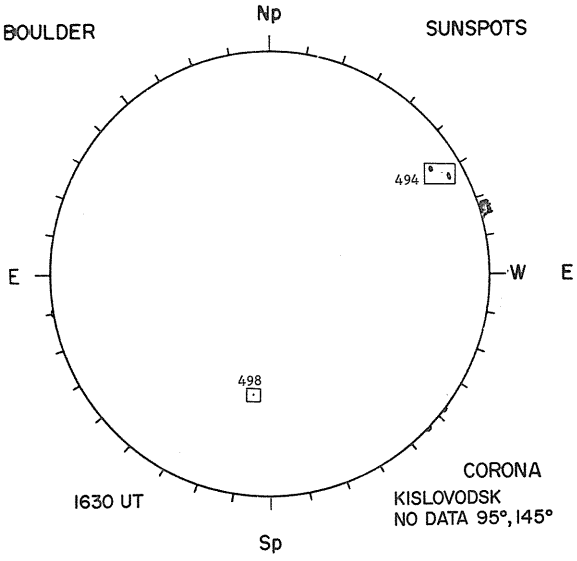

McMATH-HULBERT

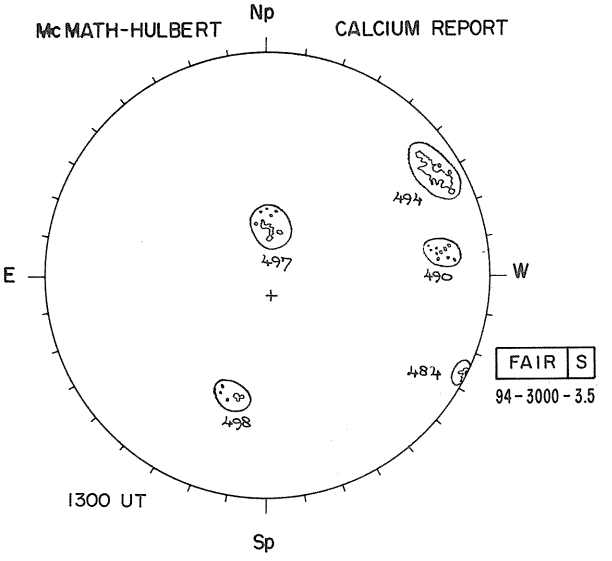

NELC LA POSTA

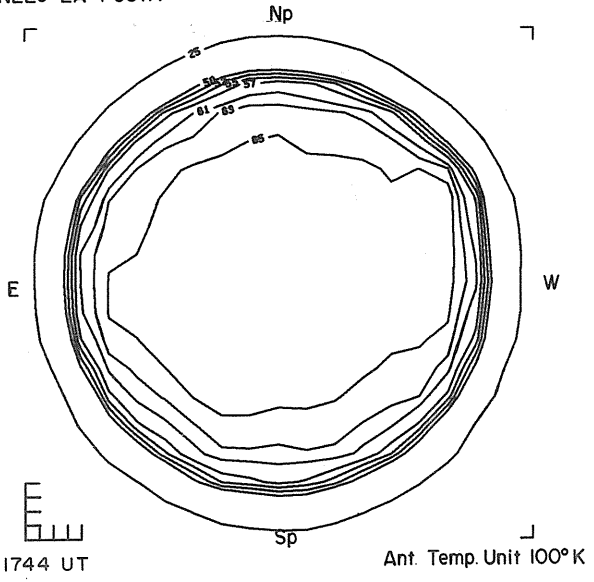

NELC LA POSTA

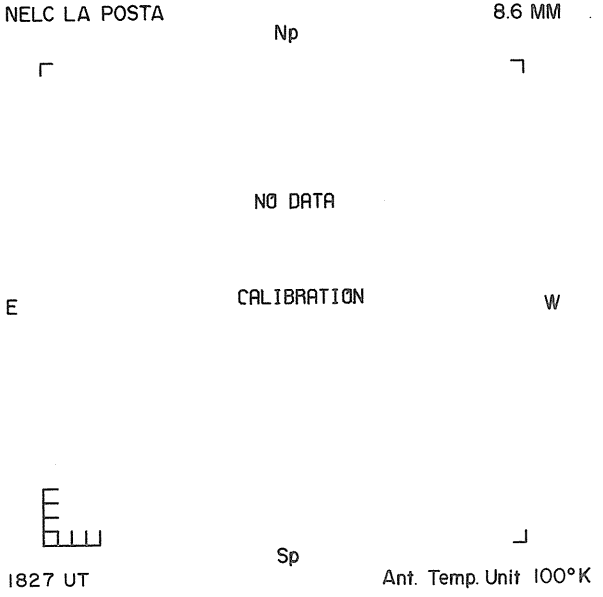

OCTOBER 29, 1976 (P =24.98, B_o =4.63, L_o =121.33)

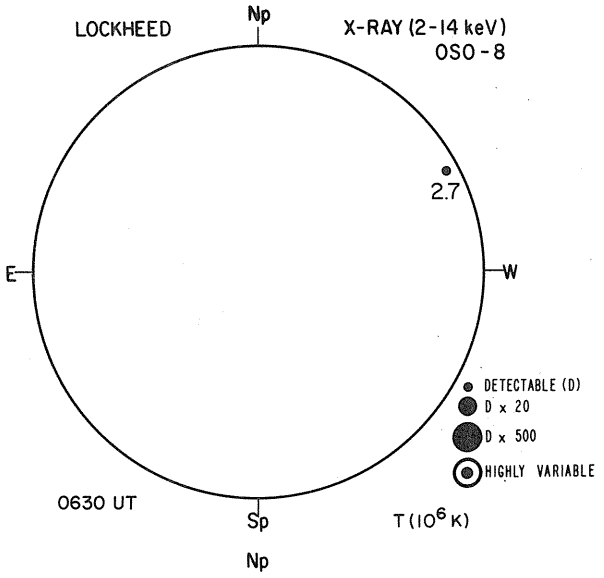

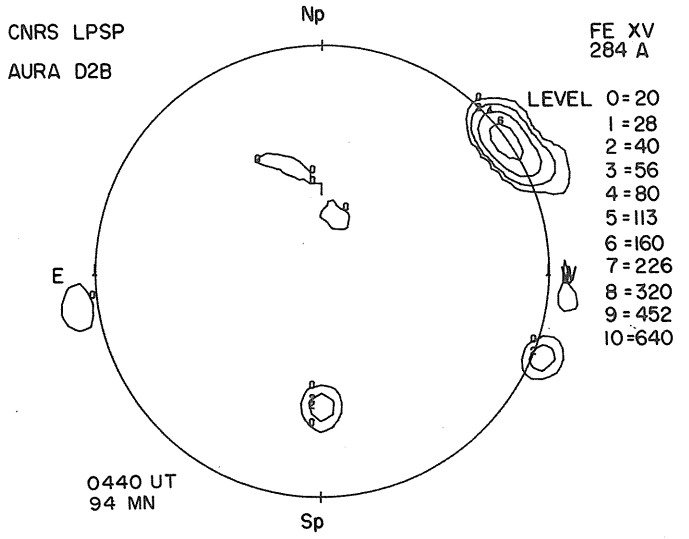



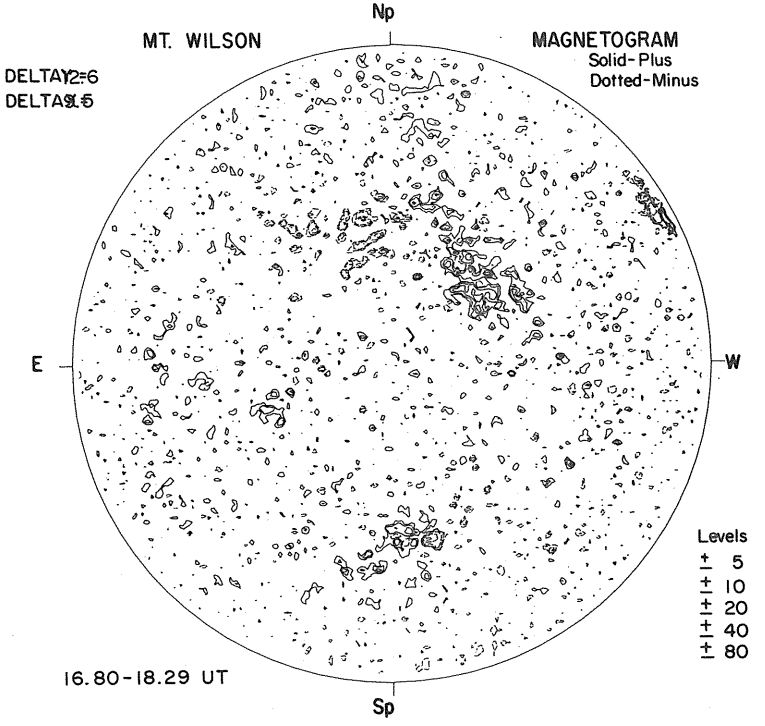

29
RAMEY AFB

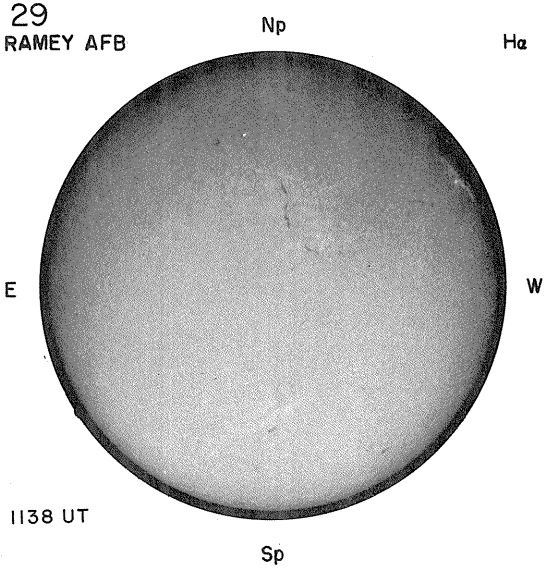

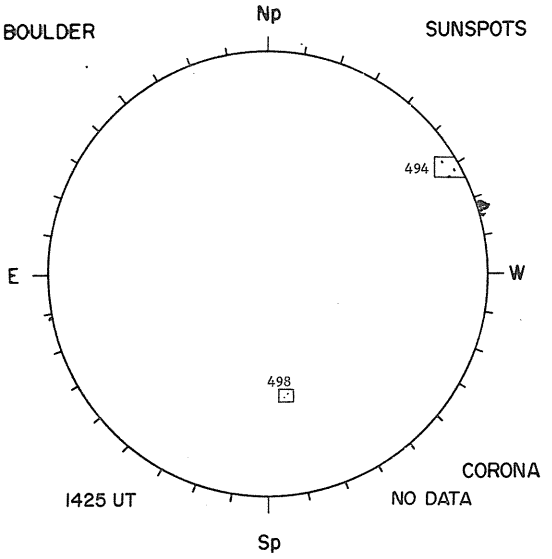

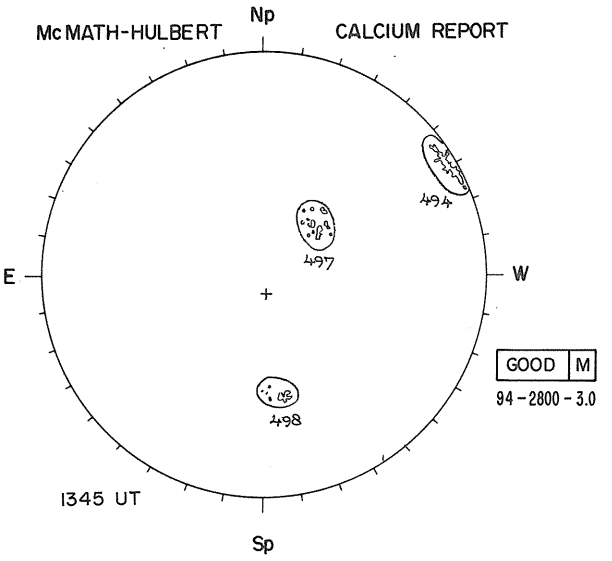

CORONA
NO DATA

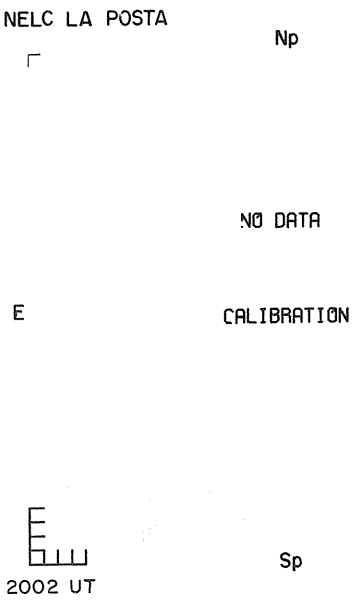

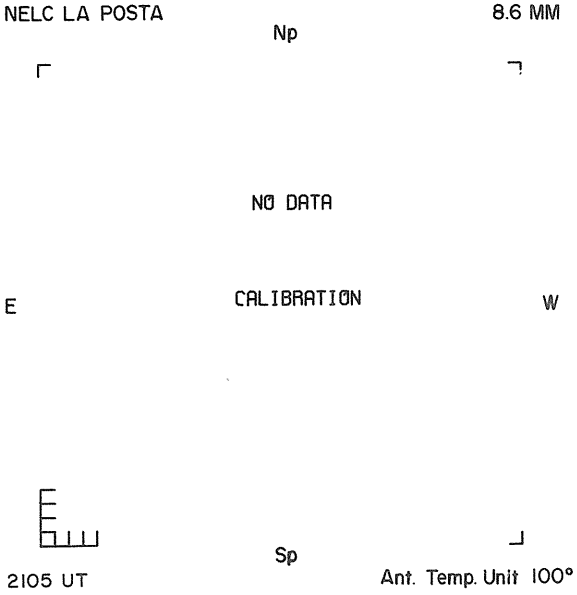

83
Oct 76

OCTOBER 30, 1976 (P = 24.84, B_o = 4.53, L_o = 108.14)

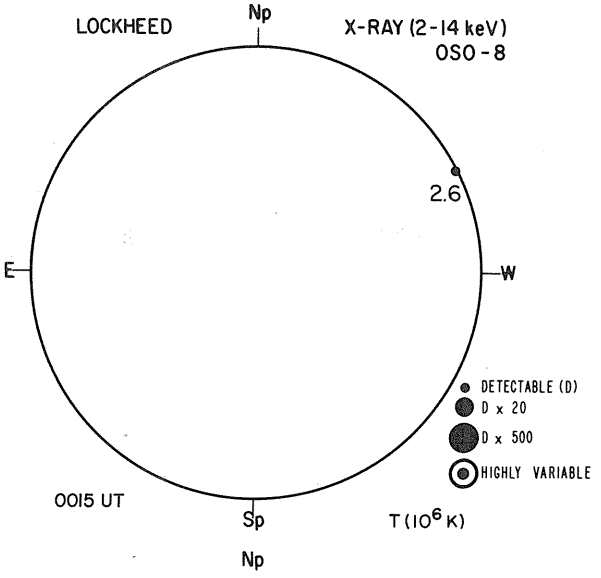

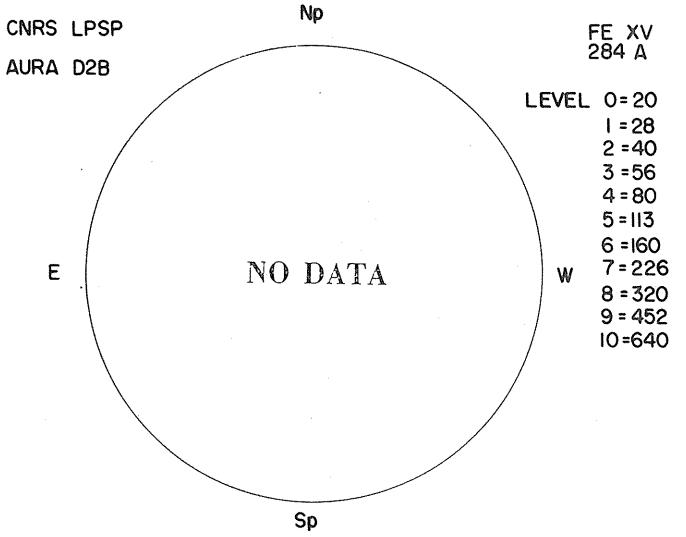



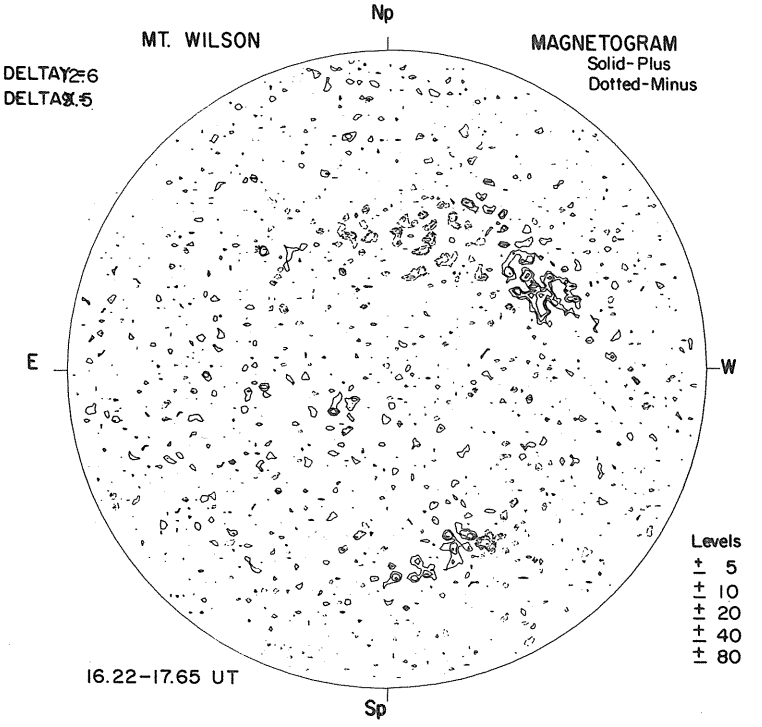

30

RAMEY AFB

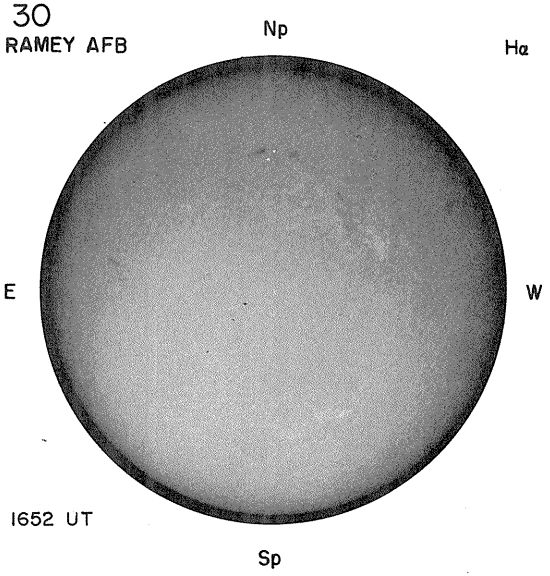

BOULDER

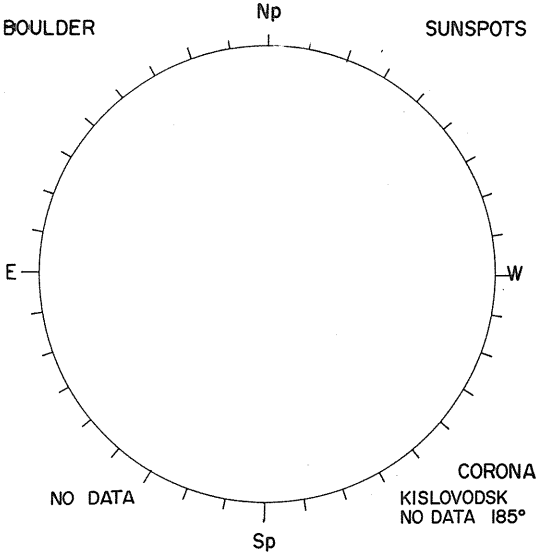

SUNSPOTS

McMATH-HULBERT

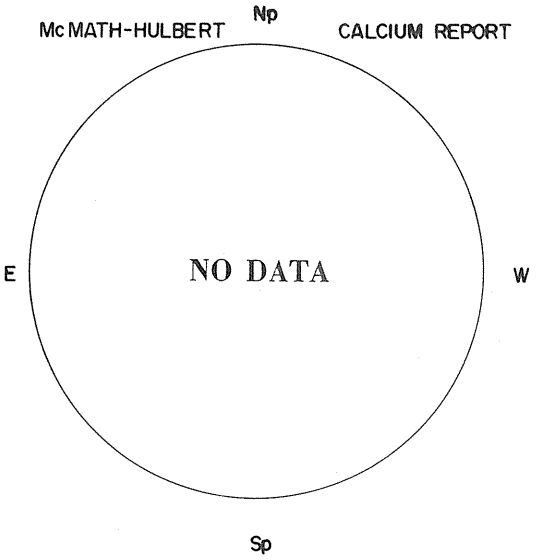

CALCIUM REPORT

NELC LA POSTA

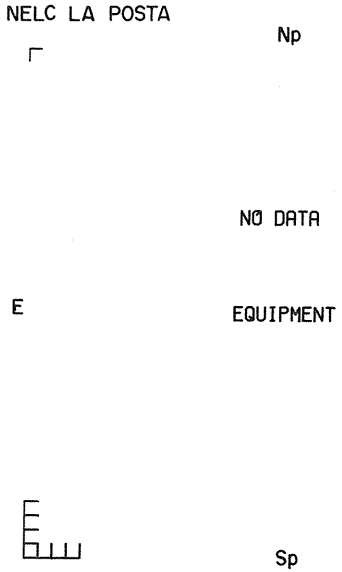

2.0 CM

Ant. Temp. Unit 100°K

NELC LA POSTA

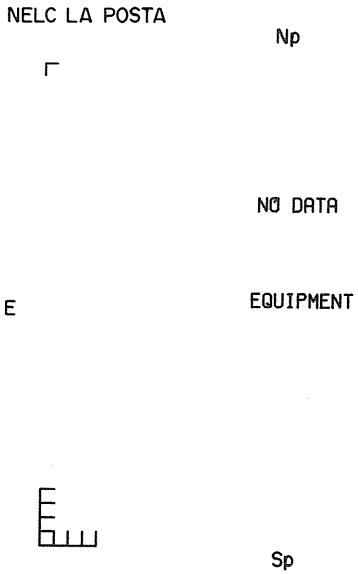

8.6 MM

Ant. Temp. Unit 100°K

85
Oct 76

OCTOBER 31, 1976 (P = 24.68, B_o = 4.43, L_o = 94.95)

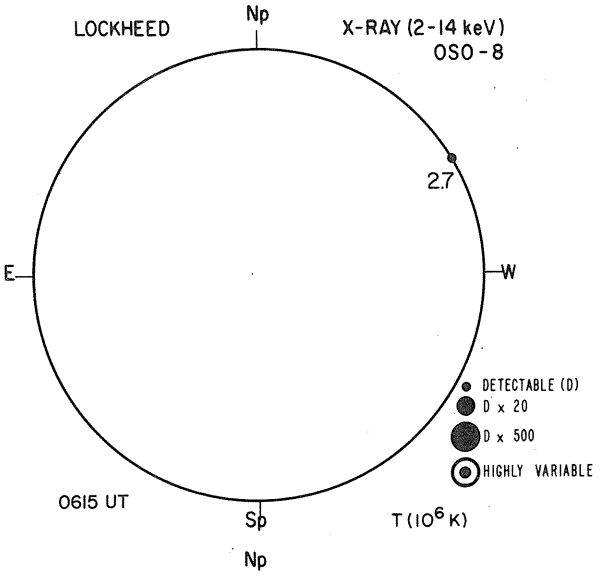

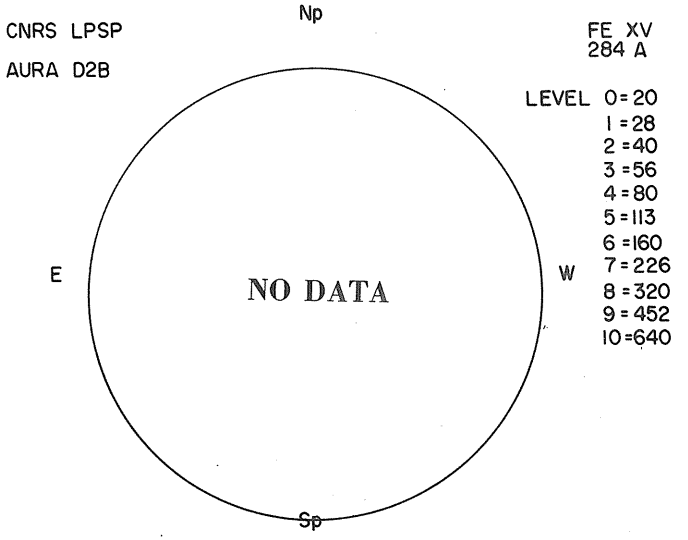



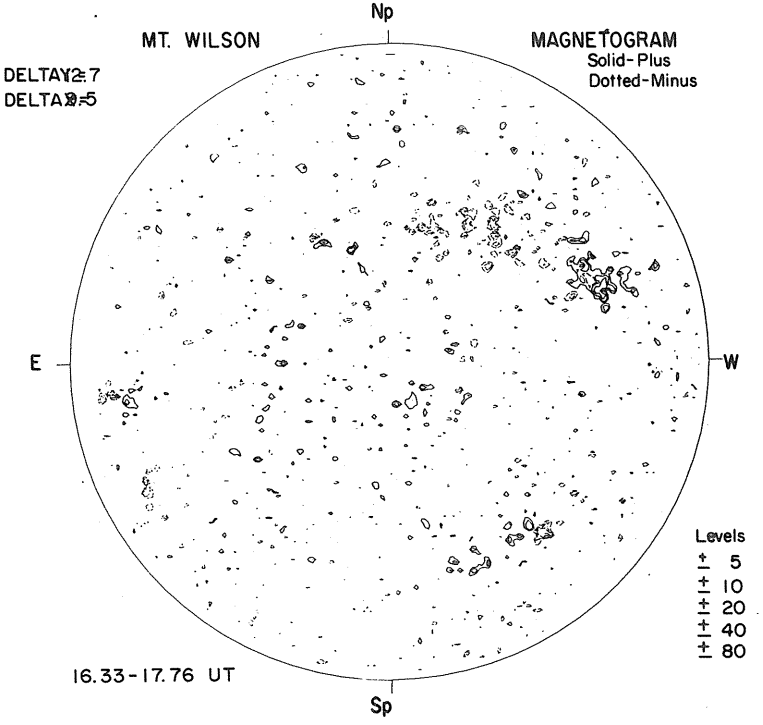

31

RAMEY AFB



1142 UT

Hα

BOULDER

SUNSPOTS

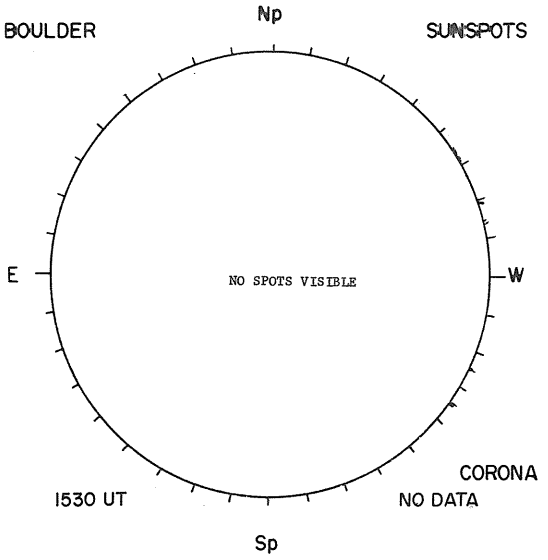

1530 UT

CORONA

NO DATA

McMATH-HULBERT

CALCIUM REPORT

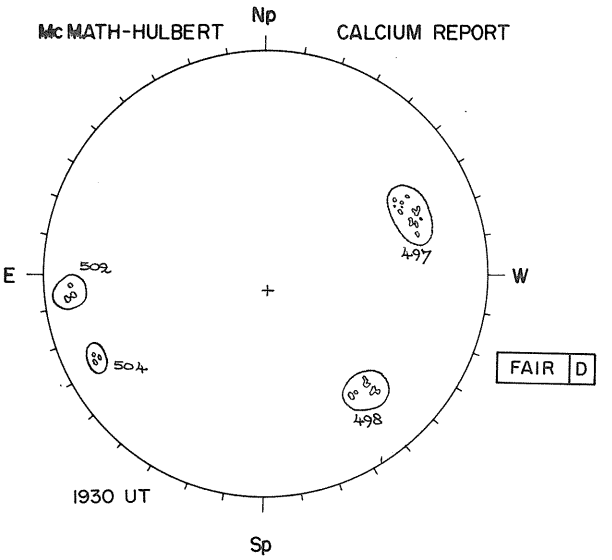

1930 UT

FAIR | D

NELC LA POSTA

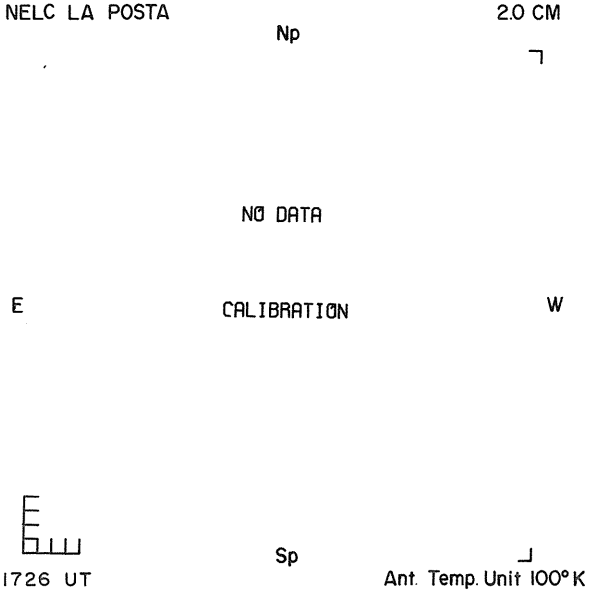

2.0 CM

NO DATA

CALIBRATION

1726 UT

Ant. Temp. Unit 100°K

NELC LA POSTA

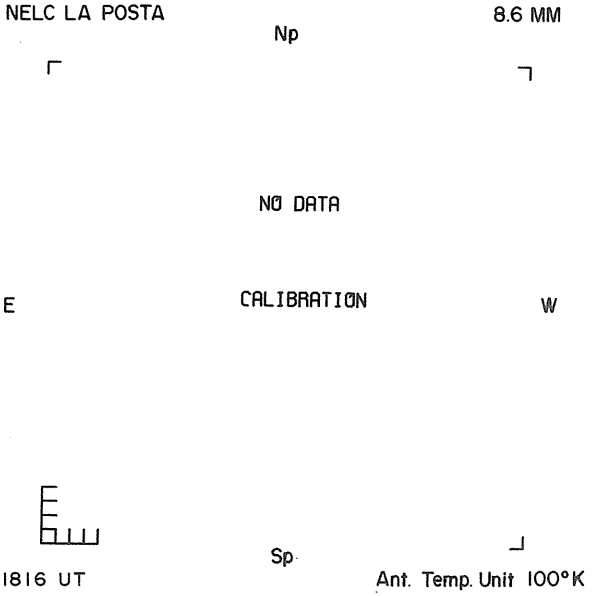

8.6 MM

NO DATA

CALIBRATION

1816 UT

Ant. Temp. Unit 100°K

87
Oct 76

REGIONS OF SOLAR ACTIVITY

OCTOBER 1976

MCMATH REGION 14454 CMP DATE 1.0

CALCIUM PLAGE DATA

YR	MO	DA	MC NO.	LAT CMD	L	AREA	INT
76	9	30	14454	N34 E06	132	100	3.0
76	10	1	14454	N34 W07	131	400	3.5
76	10	2	14454	N34 W21	130	700	3.0
76	10	3	14454	N34 W32	128	900	3.0
76	10	4	14454	N34 W46	128	700	2.5
76	10	5	14454	N34 W58	128	700	3.0
76	10	6					
76	10	7	14454	N33 W85	127	800	2.5

SUNSPOT DATA

MW NO.	LAT CMD	L	MAG.	H	STA	AREA	CNT	CLASS
	N31 E04				B	10	4	BXO
	N33 W07				R	40	9	CAO
	N32 W22				B	30	3	CRI
19723	N32 W34	129	B	4	R	30	4	CAO
19723	N33 W45	127	AP	4	B	10	1	AXX
19723	N32 W55	124	B	3	R	10	2	BXO
19723	N31 W68	124	B	3	R	10	2	BXO
19723	N31 W77	119	AF	3	B	10	1	AXX

MCMATH REGION 14447 CMP DATE 1.5

CALCIUM PLAGE DATA

YR	MO	DA	MC NO.	LAT CMD	L	AREA	INT
76	9	24	14447	S25 E90	127	400	1.0
76	9	25	14447	S27 E83	120	1700	3.0
76	9	26					
76	9	27	14447	S27 E56	124	1500	3.0
76	9	28	14447	S27 E40	124	1700	3.0
76	9	29	14447	S27 E27	124	1500	3.0
76	9	30	14447	S26 E14	124	1400	2.5
76	10	1	14447	S27 E00	124	1400	3.0
76	10	2	14447	S27 W13	122	1500	3.0
76	10	3	14447	S27 W24	120	1400	3.0
76	10	4	14447	S27 W40	122	1400	3.0
76	10	5	14447	S27 W54	124	1400	2.5
76	10	6					
76	10	7	14447	S28 W85	127	900	1.0

SUNSPOT DATA

MW NO.	LAT CMD	L	MAG.	H	STA	AREA	CNT	CLASS
19722	S26 E63	127	(BP)	3	R	100	2	CSO
19722	S27 E46	130	(BP)	3	R	90	3	CSO
19722	S27 E33	129	(AP)	4	B	60	1	HSX
	S27 E19				B	80	1	HSX
	S25 W05				R	70	1	HSX
	S27 W20				B	100	1	HSX
19722	S26 W33	128	AP	4	R	80	1	HSX
19722	S25 W46	128	AP	4	B	60	1	HSX
19722	S26 W58	127	AP	4	R	70	1	HSX
19722	S26 W70	126	AP	4	R	50	1	HSX

MCMATH REGION 14446 CMP DATE 1.6 RETURN OF REGION 14395 ROTATION 3

CALCIUM PLAGE DATA

YR	MO	DA	MC NO.	LAT CMD	L	AREA	INT
76	9	24	14446	N18 E90	127	600	1.5
76	9	25	14446	N18 E79	124	1500	3.0
76	9	26					
76	9	27	14446	N20 E48	126	1600	3.0
76	9	28	14446	N20 E39	125	1500	3.0
76	9	29	14446	N20 E26	125	1500	2.5
76	9	30	14446	N20 E14	124	1400	2.5
76	10	1	14446	N20 E01	123	1600	2.5
76	10	2	14446	N20 W13	122	1400	2.5
76	10	3	14446	N20 W24	120	1400	2.5
76	10	4	14446	N20 W39	121	1400	2.5
76	10	5	14446	N19 W52	122	1400	2.5
76	10	6					
76	10	7	14446	N19 W83	125	800	1.0

SUNSPOT DATA

MW NO.	LAT CMD	L	MAG.	H	STA	AREA	CNT	CLASS
	N16 E88				R	130	1	HSX
19721	N16 E60	130	(AP)	4	R	160	1	HSX
19721	N16 E47	129	(AP)	4	R	130	2	HSX
19721	N16 E33	129	(AP)	5	B	100	1	HSX
	N16 E18				B	110	1	HSX
	N16 E05				B	110	1	HSX
	N17 W06				R	100	1	HSX
	N16 W21				B	120	2	HSX
19721	N17 W34	129	AP	5	R	110	1	HSX
19721	N17 W47	129	AP	4	B	100	1	HSX
19721	N16 W59	128	AP	3	R	110	1	HSX
19721	N16 W72	126	AP	4	R	90	1	HSX
19721	N17 W85	127	AP	3				

MCMATH REGION 14455 CMP DATE 2.0

CALCIUM PLAGE DATA

YR	MO	DA	MC NO.	LAT CMD	L	AREA	INT
76	9	30	14455	N46 E20	118	100	1.5

SUNSPOT DATA

MW NO.	LAT CMD	L	MAG.	H	STA	AREA	CNT	CLASS

MCMATH REGION 14474 CMP DATE 4.2

CALCIUM PLAGE DATA

YR	MO	DA	MC NO.	LAT CMD	L	AREA	INT
76	10	9	14474	N02 W74	88	200	2.0

SUNSPOT DATA

MW NO.	LAT CMD	L	MAG.	H	STA	AREA	CNT	CLASS
19725	N02 W69	85	AP	3				

MCMATH REGION 14456 CMP DATE 4.3

CALCIUM PLAGE DATA

YR	MO	DA	MC NO.	LAT CMD	L	AREA	INT
76	9	30	14456	S13 E49	89	100	1.0
76	10	1	14456	S14 E36	88	100	1.0

SUNSPOT DATA

MW NO.	LAT CMD	L	MAG.	H	STA	AREA	CNT	CLASS

REGIONS OF SOLAR ACTIVITY

OCTOBER 1976

MCMATH REGION 14470 CMP DATE 4.6

				CALCIUM	PLAGE	DATA			SUNSPOT	DATA						
YR	MO	DA	MC NO.	LAT CMD	L	AREA	INT	MW NO.	LAT CMD	L	MAG.	H	STA	AREA	CNT	CLASS
76	10	8	14470	N17 W54	83	200	2.5									
76	10	9	14470	N17 W68	82	200	1.5									

MCMATH REGION 14461 CMP DATE 6.8 RETURN OF REGION 14423 ROTATION 2

				CALCIUM	PLAGE	DATA			SUNSPOT	DATA						
YR	MO	DA	MC NO.	LAT CMD	L	AREA	INT	MW NO.	LAT CMD	L	MAG.	H	STA	AREA	CNT	CLASS
76	10	1	14461	S03 E71	53	300	2.0									
76	10	2	14461	S02 E62	47	300	1.5									
76	10	3	14461	S03 E45	51	200	1.5									
76	10	4	14461	S03 E28	54	200	1.0									

MCMATH REGION 14471 CMP DATE 7.4

				CALCIUM	PLAGE	DATA			SUNSPOT	DATA						
YR	MO	DA	MC NO.	LAT CMD	L	AREA	INT	MW NO.	LAT CMD	L	MAG.	H	STA	AREA	CNT	CLASS
76	10	8	14471	N15 W17	46	100	1.5									

MCMATH REGION 14466 CMP DATE 7.5

				CALCIUM	PLAGE	DATA			SUNSPOT	DATA						
YR	MO	DA	MC NO.	LAT CMD	L	AREA	INT	MW NO.	LAT CMD	L	MAG.	H	STA	AREA	CNT	CLASS
76	10	4	14466	N22 E38	44	200	2.0									
76	10	5	14466	N22 E25	45	100	2.0									

MCMATH REGION 14464 CMP DATE 8.6

				CALCIUM	PLAGE	DATA			SUNSPOT	DATA						
YR	MO	DA	MC NO.	LAT CMD	L	AREA	INT	MW NO.	LAT CMD	L	MAG.	H	STA	AREA	CNT	CLASS
76	10	3	14464	S05 E71	25	300	2.5									
76	10	4	14464	S04 E56	26	200	3.0									
76	10	5	14464	S03 E41	29	100	1.0									
76	10	7	14464	S03 E13	29	100	1.5		S03 E08				B	10	1	AXX
76	10	8	14464	S03 E00	29	200	2.5									
76	10	9	14464	S03 W17	31	200	2.0									
76	10	10	14464	S03 W28	29	200	2.0									
76	10	11	14464	S03 W39	31	200	2.5									
76	10	12	14464	S02 W54	32	100	1.0									

MCMATH REGION 14463 CMP DATE 8.9 RETURN OF REGION 14416 ROTATION 2

				CALCIUM	PLAGE	DATA			SUNSPOT	DATA						
YR	MO	DA	MC NO.	LAT CMD	L	AREA	INT	MW NO.	LAT CMD	L	MAG.	H	STA	AREA	CNT	CLASS
76	10	2	14463	S23 E85	24	800	2.0									
76	10	3	14463	S23 E68	28	600	2.0									
76	10	4	14463	S23 E55	27	700	2.0									
76	10	5	14463	S22 E41	29	600	2.0									
76	10	7	14463	S22 E15	27	700	2.0									
76	10	8	14463	S22 E03	26	800	2.0									
76	10	9	14463	S21 W14	28	600	2.0									
76	10	10	14463	S21 W26	27	700	2.5									
76	10	11	14463	S21 W35	27	700	2.0									
76	10	12	14463	S20 W49	27	700	1.5									
76	10	13	14463	S21 W62	27	500	1.5									
76	10	14	14463	S22 W75	27	500	1.0									

MCMATH REGION 14468 CMP DATE 10.0

				CALCIUM	PLAGE	DATA			SUNSPOT	DATA						
YR	MO	DA	MC NO.	LAT CMD	L	AREA	INT	MW NO.	LAT CMD	L	MAG.	H	STA	AREA	CNT	CLASS
76	10	4	14468	S24 E74	8	800	3.0									
76	10	5	14468	S24 E59	11	1100	3.0									
76	10	7	14468	S24 E33	9	800	2.5	19724	S22 E35	7	AF	3	B	10	2	AXX
76	10	8	14468	S24 E20	9	600	2.0									

REGIONS OF SOLAR ACTIVITY

OCTOBER 1976

MCMATH REGION 14468 (CONT) CMP DATE 10.0

CALCIUM PLAGE DATA								SUNSPOT DATA							
YR	MO	DA	MC NO.	LAT CMD	L	AREA	INT	MW NO.	LAT CMD	L	MAG.	H	STA	AREA	CNT	CLASS
76	10	9	14468	S24 E02	12	500	2.0									
76	10	10	14468	S25 W08	9	500	2.5	19726	S23 W06	9	A	1				
76	10	11	14468	S24 W20	12	400	2.5									
76	10	12	14468	S23 W33	11	400	2.0									
76	10	13	14468	S24 W45	10	300	2.0									
76	10	14	14468	S24 W58	10	300	1.5									
76	10	15	14468	S24 W73	12	300	1.0									

MCMATH REGION 14472 CMP DATE 10.6

CALCIUM PLAGE DATA								SUNSPOT DATA							
YR	MO	DA	MC NO.	LAT CMD	L	AREA	INT	MW NO.	LAT CMD	L	MAG.	H	STA	AREA	CNT	CLASS
76	10	8	14472	S09 E26	3	100	2.5									

MCMATH REGION 14488 CMP DATE 12.5

CALCIUM PLAGE DATA								SUNSPOT DATA							
YR	MO	DA	MC NO.	LAT CMD	L	AREA	INT	MW NO.	LAT CMD	L	MAG.	H	STA	AREA	CNT	CLASS
76	10	17	14488	N26 W66	338	300	2.0									

MCMATH REGION 14486 CMP DATE 13.5

CALCIUM PLAGE DATA								SUNSPOT DATA							
YR	MO	DA	MC NO.	LAT CMD	L	AREA	INT	MW NO.	LAT CMD	L	MAG.	H	STA	AREA	CNT	CLASS
76	10	16	14486	N38 W40	326	100	1.0									
76	10	17	14486	N38 W54	326	200	1.0									

MCMATH REGION 14469 CMP DATE 14.8 RETURN OF REGION 14441 ROTATION 2

CALCIUM PLAGE DATA								SUNSPOT DATA							
YR	MO	DA	MC NO.	LAT CMD	L	AREA	INT	MW NO.	LAT CMD	L	MAG.	H	STA	AREA	CNT	CLASS
76	10	7	14469	N26 E85	318	600	2.0									
76	10	8	14469	N27 E80	310	1400	2.5									
76	10	9	14469	N25 E66	309	1400	2.5									
76	10	10	14469	N26 E54	308	1600	3.0									
76	10	11	14469	N27 E42	310	1500	3.5	19727	N24 E41	310	BP	4				
76	10	12	14469	N26 E30	308	1400	3.5									
76	10	13	14469	N26 E17	308	1500	3.5	19727	N25 E23	301	AF	2				
76	10	14	14469	N26 E04	308	1500	3.0	19727	N29 E03	308	AP	3				
76	10	15	14469	N27 W10	309	1200	3.0									
76	10	16	14469	N27 W23	309	1300	2.5									
76	10	17	14469	N27 W35	307	1100	2.5									
76	10	18	14469	N27 W47	306	1000	2.0									
76	10	20	14469	N27 W78	307	800	1.5									
76	10	21	14469	N27 W88	306	400	1.0									

MCMATH REGION 14478 CMP DATE 14.8

CALCIUM PLAGE DATA								SUNSPOT DATA							
YR	MO	DA	MC NO.	LAT CMD	L	AREA	INT	MW NO.	LAT CMD	L	MAG.	H	STA	AREA	CNT	CLASS
76	10	14	14478	N17 E03	309	100	1.5									

MCMATH REGION 14475 CMP DATE 16.5

CALCIUM PLAGE DATA								SUNSPOT DATA							
YR	MO	DA	MC NO.	LAT CMD	L	AREA	INT	MW NO.	LAT CMD	L	MAG.	H	STA	AREA	CNT	CLASS
76	10	12	14475	S28 E51	287	500	2.5	19728	S26 E41	289	AP	3	B	10	1	AXX
76	10	13	14475	S26 E38	287	700	3.5	19728	S26 E33	291	BP	4	B	10	2	BXO
76	10	14	14475	S26 E25	287	1000	4.0	19728	S26 E23	288	B	4	B	30	16	DRI
76	10	15	14475	S26 E12	287	1200	4.0	19728	S26 E10	289	B	4	B	140	14	DAI
76	10	16	14475	S26 W01	287	2000	3.5	19728	S27 W04	289	BF	4	B	180	11	DAI
76	10	17	14475	S26 W14	286	2000	3.5	19728	S27 W15	286	B	5	B	140	5	DAI
76	10	18	14475	S26 W26	285	1800	3.5	19728	S27 W29	287	B	4	B	120	6	DAI
76	10	19						19728	S26 W41	286	B	4	B	70	5	DSO
76	10	20	14475	S27 W57	286	2000	3.0		S26 W50				B	30	1	HSX

REGIONS OF SOLAR ACTIVITY

OCTOBER 1976

MCMATH REGION 14475 (CONT) CMP DATE 16.5

				CALCIUM PLAGE DATA					SUNSPOT DATA							
YR	MO	DA	MC NO.	LAT CMD	L	AREA	INT	MW NO.	LAT CMD	L	MAG.	H	STA	AREA	CNT	CLASS
76	10	21	14475	S27 W67	285	2000	3.0		S28 W70				B	10	1	AXX
76	10	22	14475	S30 W80	286	1700	2.5									

MCMATH REGION 14477 CMP DATE 16.9

				CALCIUM PLAGE DATA					SUNSPOT DATA							
YR	MO	DA	MC NO.	LAT CMD	L	AREA	INT	MW NO.	LAT CMD	L	MAG.	H	STA	AREA	CNT	CLASS
76	10	13	14477	N18 E45	280	100	1.0									
76	10	14	14477	N18 E31	281	100	1.5									

MCMATH REGION 14479 CMP DATE 17.3 RETURN OF REGION 14425 ROTATION 3

				CALCIUM PLAGE DATA					SUNSPOT DATA							
YR	MO	DA	MC NO.	LAT CMD	L	AREA	INT	MW NO.	LAT CMD	L	MAG.	H	STA	AREA	CNT	CLASS
76	10	11	14479	S12 E78	274	300	1.0									
76	10	12	14479	S11 E64	274	400	1.0									
76	10	13	14479	S11 E50	275	400	1.0									
76	10	14	14479	S12 E37	275	400	1.5									
76	10	15	14479	S11 E23	276	500	1.5									
76	10	16	14479	S11 E10	276	500	1.5									
76	10	17	14479	S10 W02	274	600	1.5									
76	10	18	14479	S10 W16	275	600	1.5									
76	10	20	14479	S10 W47	276	500	1.0									
76	10	21	14479	S10 W58	276	400	1.0									
76	10	22	14479	S10 W70	276	400	1.0									

MCMATH REGION 14476 CMP DATE 18.3

				CALCIUM PLAGE DATA					SUNSPOT DATA							
YR	MO	DA	MC NO.	LAT CMD	L	AREA	INT	MW NO.	LAT CMD	L	MAG.	H	STA	AREA	CNT	CLASS
76	10	12	14476	S10 E78	260	2000	3.5	19729	S09 E76	261	AP	3	B	40	1	HSX
76	10	13	14476	S08 E64	261	1600	3.0	19729	S09 E62	262	AF	3	B	40	1	HSX
76	10	14	14476	S09 E51	261	1400	3.0	19729	S09 E49	262	AF	4	B	30	1	HSX
76	10	15	14476	S09 E38	261	1200	3.0	19729	S09 E35	264	AF	4	B	0	2	AXX
76	10	16	14476	S09 E25	261	1200	2.5	19729	S11 E22	263	AF	3	B	10	1	AXX
76	10	18	14476	S09 W03	262	1000	3.0	19729	S09 W04	262	AF	3	B	10	2	AXX
76	10	17	14476	S09 E10	262	1000	3.0	19729	S10 E09	262	BF	3	B	20	4	BXO
76	10	18	14476	S09 W03	262	1000	3.0	19729	S09 W04	262	AF	3	B	10	2	AXX
76	10	20	14476	S08 W37	266	900	3.0		S09 W31				B	30	3	CRO
76	10	21	14476	S09 W47	265	800	3.0		S10 W45				B	20	3	HSX
76	10	22	14476	S10 W59	265	700	2.5		S10 W60				B	10	2	AXX
76	10	23	14476	S09 W74	265	600	2.0									

MCMATH REGION 14483 CMP DATE 18.4

				CALCIUM PLAGE DATA					SUNSPOT DATA							
YR	MO	DA	MC NO.	LAT CMD	L	AREA	INT	MW NO.	LAT CMD	L	MAG.	H	STA	AREA	CNT	CLASS
76	10	15	14483	S28 E38	261	100	2.5									

MCMATH REGION 14487 CMP DATE 19.4

				CALCIUM PLAGE DATA					SUNSPOT DATA							
YR	MO	DA	MC NO.	LAT CMD	L	AREA	INT	MW NO.	LAT CMD	L	MAG.	H	STA	AREA	CNT	CLASS
76	10	16	14487	S03 E37	249	100	1.5									

MCMATH REGION 14499 CMP DATE 20.5

				CALCIUM PLAGE DATA					SUNSPOT DATA							
YR	MO	DA	MC NO.	LAT CMD	L	AREA	INT	MW NO.	LAT CMD	L	MAG.	H	STA	AREA	CNT	CLASS
76	10	23	14499	N23 W43	234	200	2.0									

REGIONS OF SOLAR ACTIVITY

OCTOBER 1976

MCMATH REGION 14500 CMP DATE 20.7

CALCIUM PLAGE DATA								SUNSPOT DATA								
YR	MO	DA	MC NO.	LAT CMD	L	AREA	INT	MW NO.	LAT CMD	L	MAG.	H	STA	AREA	CNT	CLASS
76	10	26	14500	S04 W79	231	600	2.5									

MCMATH REGION 14489 CMP DATE 21.3

CALCIUM PLAGE DATA								SUNSPOT DATA								
YR	MO	DA	MC NO.	LAT CMD	L	AREA	INT	MW NO.	LAT CMD	L	MAG.	H	STA	AREA	CNT	CLASS
76	10	17	14489	S06 E50	222	200	2.5									
76	10	18	14489	S06 E36	223	200	1.5									

MCMATH REGION 14484 CMP DATE 22.4

CALCIUM PLAGE DATA								SUNSPOT DATA								
YR	MO	DA	MC NO.	LAT CMD	L	AREA	INT	MW NO.	LAT CMD	L	MAG.	H	STA	AREA	CNT	CLASS
76	10	15	14484	S23 E90	209	300	1.5									
76	10	16	14484	S25 E81	205	1000	3.5	19730	S25 E70	215	AP	3				
76	10	17	14484	S25 E64	208	800	3.5	19730	S25 E61	210	B	1				
76	10	18	14484	S25 E51	208	1000	3.5									
76	10	20	14484	S24 E20	209	1000	3.5									
76	10	21	14484	S24 E09	209	800	3.5									
76	10	22	14484	S24 W04	210	800	3.0									
76	10	23	14484	S24 W18	209	700	3.0									
76	10	26	14484	S24 W58	210	700	2.5									
76	10	27	14484	S25 W70	210	700	2.0									
76	10	28	14484	S26 W82	209	500	1.0									

MCMATH REGION 14493 CMP DATE 23.0

CALCIUM PLAGE DATA								SUNSPOT DATA								
YR	MO	DA	MC NO.	LAT CMD	L	AREA	INT	MW NO.	LAT CMD	L	MAG.	H	STA	AREA	CNT	CLASS
76	10	20	14493	S37 E28	201	100	1.0									

MCMATH REGION 14491 CMP DATE 23.7

CALCIUM PLAGE DATA								SUNSPOT DATA								
YR	MO	DA	MC NO.	LAT CMD	L	AREA	INT	MW NO.	LAT CMD	L	MAG.	H	STA	AREA	CNT	CLASS
76	10	20	14491	N25 E37	192	100	1.0									
76	10	21	14491	N25 E27	191	100	1.5									

MCMATH REGION 14494 CMP DATE 23.9

CALCIUM PLAGE DATA								SUNSPOT DATA								
YR	MO	DA	MC NO.	LAT CMD	L	AREA	INT	MW NO.	LAT CMD	L	MAG.	H	STA	AREA	CNT	CLASS
76	10	21	14494	N30 E27	191	300	2.5									
76	10	22	14494	N30 E16	190	400	3.0		N29 E15				B	30	9	BXO
76	10	23	14494	N30 E02	189	1000	4.0	19731	N29 E02	189	D	4	B	140	26	CSI
76	10	24						19731	N29 W09	188	BP	5	B	200	25	CSI
76	10	25						19731	N29 W22	188	B	5				
76	10	26	14494	N30 W37	189	2600	3.5	19731	N30 W36	189	B	5	R	340	28	DKI
76	10	27	14494	N30 W50	190	3100	3.5	19731	N30 W48	187	B	4	B	500	20	DAI
76	10	28	14494	N30 W63	190	3000	3.5	19731	N30 W61	187	B	4	B	200	10	DAO
76	10	29	14494	N30 W76	190	2800	3.0	19731	N29 W75	188	B	3	B	120	3	DSO
76	10	30							N29 W78				H	190	3	EAO

MCMATH REGION 14496 CMP DATE 24.4

CALCIUM PLAGE DATA								SUNSPOT DATA								
YR	MO	DA	MC NO.	LAT CMD	L	AREA	INT	MW NO.	LAT CMD	L	MAG.	H	STA	AREA	CNT	CLASS
76	10	22	14496	S24 E24	182	100	1.0									

REGIONS OF SOLAR ACTIVITY

OCTOBER 1976

MCMATH REGION 14490 CMP DATE 24.6

CALCIUM PLAGE DATA									SUNSPOT DATA								
YR	MO	DA	MC NO.	LAT	CMD	L	AREA	INT	MW NO.	LAT	CMD	L	MAG.	H	STA	AREA	CNT	CLASS
76	10	18	14490	N07	E85	174	400	2.5										
76	10	20	14490	N07	E50	179	600	3.0										
76	10	21	14490	N07	E39	179	400	3.0										
76	10	22	14490	N08	E27	179	400	3.0										
76	10	23	14490	N08	E12	179	200	2.0										
76	10	26	14490	N09	W27	179	200	1.0										
76	10	27	14490	N10	W40	180	200	1.0										
76	10	28	14490	N10	W53	180	200	1.0										

MCMATH REGION 14501 CMP DATE 24.7

CALCIUM PLAGE DATA									SUNSPOT DATA								
YR	MO	DA	MC NO.	LAT	CMD	L	AREA	INT	MW NO.	LAT	CMD	L	MAG.	H	STA	AREA	CNT	CLASS
76	10	26	14501	N01	W26	178	100	1.5										
76	10	27	14501	N01	W39	179	100	1.0										

MCMATH REGION 14492 CMP DATE 26.2

CALCIUM PLAGE DATA									SUNSPOT DATA								
YR	MO	DA	MC NO.	LAT	CMD	L	AREA	INT	MW NO.	LAT	CMD	L	MAG.	H	STA	AREA	CNT	CLASS
76	10	20	14492	N38	E68	159	100	2.5										
76	10	21	14492	N38	E59	159	100	1.5										

MCMATH REGION 14497 CMP DATE 28.5 RETURN OF REGION 14446* ROTATION 4

CALCIUM PLAGE DATA									SUNSPOT DATA								
YR	MO	DA	MC NO.	LAT	CMD	L	AREA	INT	MW NO.	LAT	CMD	L	MAG.	H	STA	AREA	CNT	CLASS
76	10	22	14497	N18	E80	126	1100	1.0										
76	10	23	14497	N17	E65	126	800	2.0										
76	10	26	14497	N17	E24	128	500	2.5										
76	10	27	14497	N17	E12	128	600	2.0										
76	10	28	14497	N17	W01	128	500	2.0										
76	10	29	14497	N17	W14	128	500	2.0										
76	10	31	14497	N17	W43	128	500	1.5										
76	11	01	14497	N17	W55		600	1.5										
76	11	02	14497	N17	W67		700	1.5										
76	11	03	14497	N17	W80		500	1.0										

MCMATH REGION 14498 CMP DATE 29.2 RETURN OF REGION 14447 ROTATION 2

CALCIUM PLAGE DATA									SUNSPOT DATA								
YR	MO	DA	MC NO.	LAT	CMD	L	AREA	INT	MW NO.	LAT	CMD	L	MAG.	H	STA	AREA	CNT	CLASS
76	10	23	14498	S27	E75	110	600	1.5	19732	S28	E69	122	AP	2	B	20	1	AXX
76	10									S27	E82				B	20	1	AXX
76	10	24							19732	S28	E56	123	AP	3	B	20	1	AXX
76	10	25							19732	S28	E44	122	AP	3				
76	10	26	14498	S27	E34	118	400	2.0	19732	S27	E31	122	AP	4	R	20	1	HRX
76	10	27	14498	S28	E22	118	400	2.0		S29	E18				B	0	1	AXX
76	10	28	14498	S28	E09	118	300	2.0		S29	E05				B	10	1	AXX
76	10	29	14498	S28	W05	119	300	2.0		S29	W07				B	10	2	BXO
76	10	31	14498	S28	W31	116	400	2.0										
76	11	01	14498	S29	W41		400	1.5										
76	11	02	14498	S29	W55		300	1.5										
76	11	03	14498	S29	W68		400	1.5										
76	11	04	14498	S30	W85		200	1.0										

* An asterisk beside the "Return of Region" number indicates that the new region is only part of the area of the old region.

Note: Region 14476 is mostly new plage that has formed in the following part of old region 14425.
No calcium spectroheliograms were secured at the McMath-Hulbert Observatory on October 6, 19, 24, 25 and 30, 1976.
No sunspot observations were made at Mt. Wilson Observatory on October 1, 2, 20, 21 and 22, 1976.

DAILY CALCIUM PLAGE INDEX

OCTOBER 1976

YR	MO	DAY	INDEX	YR	MO	DAY	INDEX	YR	MO	DAY	INDEX
76	10	1	9.7	76	10	11	5.8	76	10	21	7.9
76	10	2	9.6	76	10	12	7.1	76	10	22	6.0
76	10	3	9.3	76	10	13	9.2	76	10	23	7.0
76	10	4	8.4	76	10	14	10.9	76	10	24	*
76	10	5	7.2	76	10	15	11.1	76	10	25	*
76	10	6	*	76	10	16	12.9	76	10	26	9.3
76	10	7	3.2	76	10	17	13.5	76	10	27	8.3
76	10	8	4.1	76	10	18	12.3	76	10	28	5.5
76	10	9	3.8	76	10	19	*	76	10	29	3.0
76	10	10	5.4	76	10	20	9.7	76	10	30	*
								76	10	31	1.5

* NO OBSERVATIONS

SUDDEN IONOSPHERIC DISTURBANCES

OCTOBER 1976

DAY	UNIVERSAL TIME START	END	MAX	IMP	WIDE SPREAD INDEX	NUMBER OF STATION REPORTS BY TYPE SWF	SCNA	SEA	SPA	LF-SPA	SES	SFD	KNOWN FLARE	McMATH REGION
08	1711	1750	1722	1-	1	1							*	
19	1659	1755	1714	1	3						2		1701E	14475

PERIODS OF NO OBSERVATIONS:

DATE	TIME (UT) and STATION
01-09	0000-2400 A41
01-12	0000-2400 A36
01-31	0000-2400 A40
01	0000-1000 KA
04	0009-0114 UM (13 kHz), 1350-1406 TM, 1940-2308 UM (10 kHz)
06	2208-2302 UM (10 kHz)
07-08	0000-2400 TN
09-11	0000-2400 A30
11	2226-2334 TM
13-16	0000-1500 KA
13	0000-2400 TN, 0320-0432 UM (10 kHz)
14	2015-2130 UM (13 kHz)
15-17	0000-2400 A28
15	2008-2108 UM (10 kHz)
16-17	0000-2400 A41
16-31	0000-2400 A29
17	0510-0615 UM (10 kHz)
18-23	0000-2400 A36
19-22	0000-2400 TN
19-31	0000-2400 KA
20-25	0000-2400 A41
22	1428-1450 TM
23	1950-2107 UM (10 kHz)
24-28	0000-2400 TN
24	1954-2118 UM (13 kHz), 1958-2058 UM (13 kHz)
28	0000-2400 A30, 1955-2100 UM (13 kHz)
29	0000-2400 A36
30	0000-2400 A30, 0000-2400 A36
31	0000-2400 A30, 0000-2400 A36, 1942-2048 UM (10 kHz)

STATIONS REPORTING FOR OCTOBER 1976

AAVSO (A1, A19, A21, A28, A29, A30, A31, A34, A35, A36, A37, A40, A41) (SES) (A1, A26, A31) (SEA) (A31) (SWF)
DARMSTADT (DA) (SWF)
HERSTMONCEUX (HC) (SEA)
HIRAISO (HI) (SWF)
HOBART (TA) (SEA)
HUANCAYO (HU) (SWF)
INUBO (IN) (SPA)
KASUAGE (KA) (SPA)
MCMATH (MC) (SWF, SCNA)
PANSKA VES (PU) (SWF, SEA, SES)
PRESTON (LO) (SEA)
SAO PAULO (UM) (SES, SPA)
SOFIA (SF) (SEA)
ST CLOUD (SC) (SES)
TABLE MOUNTAIN (TM) (SPA, LF-SPA)
TORINO (TN) (SPA)
UPICE (UI) (SEA)

SID's BY McMATH REGION

OCTOBER 1976

DAY	01	02	03	04	05	06	07	08	09	10	11	12	13	14	15	16	17	18	19	20	21	22	23	24	25	26	27	28	29	30	31
REGION 75																			1												
X-RAY																															
UNKNOWN																															
NO FP								1																							

SOLAR RADIO EMISSION
SPECTRAL OBSERVATIONS

OCTOBER 1976

OCT 1976	TIMES OF OBSERVATION START UT	TIMES OF OBSERVATION END UT	STATION	EVENTS DECIMETRIC BAND START UT	DECIMETRIC BAND END UT	DECIMETRIC BAND INT	METRIC BAND START UT	METRIC BAND END UT	METRIC BAND INT	DEKAMETRIC BAND START UT	DEKAMETRIC BAND END UT	DEKAMETRIC BAND INT	SPECTRAL TYPE
01	0000	0942	MANI							0426.1	0427.0	3	III
	1045	2220	SGMR										
	0545	1650	DURN				1151.5	1152.3	3				IIIG
	1315	2245	HARV										
	2147	2400	MANI										
02	0000	0940	MANI										
	0545	1553	DURN	0550 O	0558	3	0550 O	0558	2				IC,DC,N
	1046	2219	SGMR										
	1316	2245	HARV							1628	2120	1	IIIN
	1640	1645	DURN	1640 O	1645 E	2	1640 O	1645 E	2				IC,DC,N
			HARV				1849		1				I
	2147	2400	MANI										
03	0000	0939	MANI										
	0550	1644	DURN	0554	0556	1	0554	0556	1				I
			DURN	0917	1644 E	1	0917	1644 E	1				I,DC,N
	1047	2217	SGMR										
	1315	2245	HARV							1717	2002	1	IIIN
	2146	2400	MANI										
04	0000	0936	MANI										
	0553	1642	DURN	0918	0940	1	0918	0940	1				I,DC,N
	1048	2215	SGMR										
	1448	2245	HARV							1836	1837	2	I
	2146	2400	MANI										
05	0000	0936	MANI										
	0554	1641	DURN										
	1049	2213	SGMR										
	1316	2245	HARV										
	2146	2400	MANI										
06	0000	0935	MANI										
	0602	1250	WEIS										
	0555	1639	DURN	0817	0828	1	0817	0828	1				IC,DC,N
	1050	2212	SGMR										
	1316	2245	HARV										
	1556	1617	WEIS										
	2146	2400	MANI										
07	0000	0934	MANI										
	0557	0618	DURN										
	0604	0758	WEIS										
	0630	1638	DURN										
	0803	1113	WEIS										
	1051	2210	SGMR							1145.8	1146.0	1	III
	1317	2245	HARV										
	1542	1611	WEIS										
	2146	2400	MANI										
08	0000	0934	MANI										
	0600	1635	DURN										
	0605	1614	WEIS										
	1053	2208	SGMR										
	1317	2245	HARV										
	2146	2400	MANI										
09	0000	0933	MANI										
	0603	1633	DURN										
	0607	1620	WEIS										
	1054	2207	SGMR										
	1317	2245	HARV										
	2146	2318	MANI										
10	0604	1631	DURN										
	0734	0933	MANI										
	1055	2205	SGMR										
	1332	2245	HARV										
	2146	2400	MANI										

Errata: On page 100 of SGD 382-Part I the Type IV event of September 30, 1976 as reported by University of Colorado (BOUL) should read Metric Band: Intensity 3, Dekametric Band: observed 2103.0 - 2400 UT.

SOLAR RADIO EMISSION
SPECTRAL OBSERVATIONS

OCTOBER 1976

OCT 1976	TIMES OF OBSERVATION START UT	TIMES OF OBSERVATION END UT	STATION	EVENTS: DECIMETRIC BAND START UT	DECIMETRIC BAND END UT	DECIMETRIC BAND INT	METRIC BAND START UT	METRIC BAND END UT	METRIC BAND INT	DEKAMETRIC BAND START UT	DEKAMETRIC BAND END UT	DEKAMETRIC BAND INT	SPECTRAL TYPE
11	0000	0933	MANI										
	0605	1629	DURN										
	0658	1419	WEIS										
	1056	2203	SGMR										
	1332	2245	HARV										
	1425	1433	WEIS										
	1434	1507	WEIS										
	1522	1607	WEIS										
	2147	2400	MANI										
12	0000	0933	MANI										
	0611	0804	WEIS										
	0616	1628	DURN										
	0806	1249	WEIS				1206.1	1210.2	1				IIIG
	1057	2202	SGMR							1209.3	1209.8	1	III
			SGMR							1315.3	1315.6	1	III
	1332	2245	HARV										
	2147	2400	MANI										
13	0000	0932	MANI										
	0608	1625	DURN										
	0715	1045	WEIS										
	1050	1604	WEIS										
	1058	2200	SGMR										
	1332	2245	HARV										
	2147	2400	MANI										
14	0000	0931	MANI										
	0608	1623	DURN										
	0615	1602	WEIS										
	1059	2158	SGMR										
	1333	2245	HARV										
	2147	2400	MANI										
15	0000	0931	MANI										
	0516	1050	WEIS										
	0608	1618	DURN	0629.2	0629.6	1							IIIG
			DURN	0900.7	0900.8		0900.8	0900.8					III,W
			DURN	0910.2	0910.2	1	0910.2	0910.2	1				III
	1101	2157	SGMR										
	1333	2245	HARV										
	2147	2400	MANI										
16	0000	0930	MANI										
	0609	1616	DURN										
	0616	1558	WEIS										
	1102	2155	SGMR										
	1332	2245	HARV										
	2147	2400	MANI										
17	0000	0923	MANI										
	0819	1200	WEIS										
	1103	2153	SGMR										
	0742	1614	DURN	1227.9	1230.2	2							DCIM
	1333	2245	HARV										
	2147	2400	MANI										
18	0000	0923	MANI										
	0612	1612	DURN										
	0703	1033	WEIS										
	1048	1604	WEIS										
	1104	2152	SGMR										
	1332	2245	HARV										
	2147	2400	MANI										
19	0000	0923	MANI										
	0613	1610	DURN										
	0622	1552	WEIS										
	1105	2150	SGMR										
	1333	2245	HARV										

SOLAR RADIO EMISSION
SPECTRAL OBSERVATIONS

OCTOBER 1976

OCT 1976	TIMES OF OBSERVATION START UT	TIMES OF OBSERVATION END UT	STATION	EVENTS DECIMETRIC BAND START UT	DECIMETRIC BAND END UT	DECIMETRIC BAND INT	METRIC BAND START UT	METRIC BAND END UT	METRIC BAND INT	DEKAMETRIC BAND START UT	DEKAMETRIC BAND END UT	DEKAMETRIC BAND INT	SPECTRAL TYPE
20	0000	0921	MANI										
	0614	1610	DURN										
	0625	0805	WEIS										
	0825	1600	WEIS										
	1107	2149	SGMR										
	1332	2245	HARV										
	2148	2400	MANI										
21	0000	0920	MANI										
	0616	0812	DURN										
	0625	1230	WEIS										
	1108	2147	SGMR										
	1332	2245	HARV										
	1530	1547	WEIS										
	2148	2400	MANI										
22	0000	0919	MANI										
	0620	1608	DURN										
	0627	1210	WEIS										
	1110	2146	SGMR										
	1333	2245	HARV										
	2148	2400	MANI										
23	0000	0919	MANI										
	0620	0659	DURN										
	0629	1420	WEIS										
	0709	1608	DURN										
	1110	2144	SGMR										
	1332	2245	HARV										
	2148	2400	MANI										
24	0000	0001	MANI										
	0030	0539	MANI										
	0608	0919	MANI										
	0620	1606	DURN										
	1112	2143	SGMR										
	1333	2245	HARV										
	2148	2400	MANI										
25	0000	0919	MANI										
	0620	1604	DURN										
	0708	1600	WEIS				0714	1250	2				ISCONT
	1113	2141	SGMR										
	1332	2245	HARV										
	2150	2400	MANI										
26	0000	0919	MANI										
	0621	1604	DURN	0621 D	0747	1	0621 D	0747	1				IC,DC,N
	0851	1043	DWIN				0851	1043	1				IS
	1106	1122	DWIN				1106	1122	1				IS
	1114	2140	SGMR										
	0930	1611	WEIS				1255	1258.7	2				IIIGG
			DURN	1257.0	1257.3	3	1257.0	1257.3	3				IIIG
			DURN	1258.3	1258.5	3	1258.3	1258.5	3				IIIG
	1332	2245	HARV				2043		1				IIIG,U
	2151	2400	MANI										
27	0000	0918	MANI										
	0623	1604	DURN										
	0710	1100	WEIS										
	0943	1438	DWIN				0943	1225	1				IS
	1115	2138	SGMR										
			DWIN				1225	1438	1				IN
	1333	2245	HARV				1923	1925	1				IIIG
	2151	2400	MANI										
28	0000	0917	MANI							0105.8	0106.2	2	III
			DWIN				0743.0	0743.4	2				IIIG

SOLAR RADIO EMISSION
SPECTRAL OBSERVATIONS

OCTOBER 1976

OCT 1976	TIMES OF OBSERVATION START UT	TIMES OF OBSERVATION END UT	STATION	EVENTS DECIMETRIC BAND START UT	DECIMETRIC BAND END UT	DECIMETRIC BAND INT	METRIC BAND START UT	METRIC BAND END UT	METRIC BAND INT	DEKAMETRIC BAND START UT	DEKAMETRIC BAND END UT	DEKAMETRIC BAND INT	SPECTRAL TYPE
28	0743	1437	DWIN				0743	1437	1				IN
			DWIN				0750.5	0751.8	2				IIIG
			DWIN				0755.0	0755.6	2				IIIG
			DWIN				0800.1	0800.2	1				IIIG
			DWIN				0809.9	0813.2	2				IIIGG
			DWIN				0824.0	0825.5	2				IIIGG
	0746	0846	DURN	0825.3	0825.5	1	0825.3	0825.5	1				IIIG
			DWIN				0826.5	0827.1	1				IIIG
			DWIN				0835.6	0836.0	2				IIIG
			DWIN				0844.9	0846.2	2				IIIG
			DWIN				0854.3	0855.0	1				IIIG
			DWIN				0909.0	0913.2	2				IIIG
			DWIN				0916.4	0917.1	2				IIIG
			DWIN				0921.9	0922.1	2				IIIG
			DWIN				0924.9	0925.1	2				IIIG
			DWIN				0941.5	0941.6	2				IIIG
			DWIN				0943.0	0945.0	2				IIIGG
			DWIN				0948.0	0949.4	2				IIIGG
			DWIN				0955.4	1001.1	2				IIIGG
			DWIN				1044.0	1044.5	1				IIIG
			DWIN				1102.0	1102.1	1				IIIG
			DWIN				1106.6	1107.3	3				IIIG
			DWIN				1114.6	1114.7	1				IIIG
			DWIN				1116.5		1				IIIB
	1117	2137	SGMR										
			DWIN				1121.5	1121.6	1				IIIG
			DWIN				1137.4	1138.7	2				IIIG
			DWIN				1140.7	1141.4	2				IIIG
			DWIN				1214.5	1214.7	2				IIIG
			DWIN				1217.4	1219.0	2				IIIG
			DWIN				1221.5	1221.8	2				IIIG
			DWIN				1232.3		1				IIIB
			DWIN				1337.0	1337.3	2				IIIG
			DWIN				1339.6	1339.7	2				IIIG
			DWIN				1341.3	1341.4	1				IIIG
			DWIN				1418.2	1418.5	2				IIIG
	1332	2245	HARV				1821	1823	1				IIIG
			HARV				1827	1829	1				IIIG
			HARV				1835		2	1835		2	IIIB
			HARV				1857	1858	2				IIIG
			HARV				1940		2				IIIB
			HARV				2015	2016	2				IIIG
			HARV				2056	2057	1				IIIG
			HARV				2133		1				IIIG
			HARV				2135	2136	2				IIIG
	2151	2400	MANI										
			HARV				2233	2234	1				IIIG
29	0000	0917	MANI							0142.0	0142.2	2	III
			MANI							0234.7	0235.4	2	III
			MANI							0241.6	0242.1	3	III
	0718	0909	WEIS				0727.5	0733.3	2				IIIGG
	0806	0940	DWIN				0810.5	0813.0	2				IIIG
			DWIN				0816.7	0817.0	1				IIIG
			DWIN				0820.7	0821.3	2				IIIG
			WEIS				0821.1	0821.2	1				IIIB
			DWIN				0910.0	0910.8	1				IIIG
			DWIN				0913.6	0914.1	1				IIIG
			DWIN				0919.8	0919.9	2				IIIG
			DWIN				0924.3	0924.7	2				IIIG
	0926	1030	WEIS				1025.4	1025.7	3				IIIG
			WEIS				1028.2	1028.5	1				IIIG
	1034	1535	WEIS				1034.8	1035.2	3				IIIGG
			WEIS				1039.4	1039.6	3				IIIGG
			WEIS				1053.4	1053.5	1				IIIG
			WEIS				1137.5	1141.1	3				IIIGG
			WEIS				1211.1	1211.5	2				IIIG
			WEIS				1247.2	1249.5	3				IIIGG
			WEIS				1343.5	1343.6	1				IIIB
			WEIS				1412.8	1412.9	1				IIIB

SOLAR RADIO EMISSION
SPECTRAL OBSERVATIONS

OCTOBER 1976

OCT 1976	TIMES OF OBSERVATION START UT	TIMES OF OBSERVATION END UT	STATION	EVENTS DECIMETRIC BAND START UT	DECIMETRIC BAND END UT	DECIMETRIC BAND INT	METRIC BAND START UT	METRIC BAND END UT	METRIC BAND INT	DEKAMETRIC BAND START UT	DEKAMETRIC BAND END UT	DEKAMETRIC BAND INT	SPECTRAL TYPE
29	1333	2245	HARV				1426		1				IIIG
			WEIS				1525.5	1532.0	2				IIIS
			HARV				1638	1639	3	1638	1639	2	IIIG
			HARV				1724		3				IIIB
	1118	2136	SGMR							1732.0	1732.8	1	III
			HARV				1732	1733	3	1732	1733	3	IIIG,V
			HARV				1747	1748	3	1747	1748	3	IIIG,V
			HARV				1812		2	1812		2	IIIG
			SGMR							1815.2	1815.4	1	III
			HARV				1815	1816	3	1815	1816	3	IIIG,V
			HARV				1827	1830	2	1827	1830	2	IIIG
			HARV				1833	1835	3	1833	1835	3	IIIG
			HARV				1908	1910	1				IIIG
			HARV				1913		3	1913		3	IIIB
			HARV				1955		3	1955		3	IIIG
			HARV				2056		2	2056		2	IIIB
			HARV				2119		3	2119		3	IIIB,V
			HARV				2133	2134	1				IIIGG
			HARV				2158		1	2158		1	IIIB
	2152	2400	MANI							2204.6	2205.6	2	III
			HARV				2204	2206	3	2204	2206	3	IIIGG,V
			HARV				2208		1				IIIG,V
			MANI							2314.7	2315.2	1	III
			MANI							2316.4	2316.6	1	III
30	0000	0917	MANI							0321.9	0322.4	3	III
	0625	1603	DURN	0630.2	0630.3	3	0630.2	0630.3	3				III
	0639	1533	WEIS				0711.8	0714.7	2				IIIGG
			MANI							0712.0	0712.7	3	III
			WEIS				0919.0	0919.3	1				IIIB
			WEIS				0923.7	0924.0	1				III,V
			WEIS				1110.4	1110.7	2				IIIG
			WEIS				1125.4	1125.6	2				IIIG
			WEIS				1151.2	1151.7	2				IIIG
			WEIS				1155.3	1157.5	2				IIIGG
	1119	2134	SGMR							1156.7	1157.0	1	III
			SGMR							1235.1	1241.9	2	V
			WEIS				1237.6	1241.3	2				IIIGG
			WEIS				1246.9	1247.3	1				IIIG
			WEIS				1504.5	1505.3	1				IIIG
	1332	2245	HARV				1653	1657	3	1653	1657	3	IIIG
			SGMR							1654.3	1657.1	1	CONT
			SGMR							1659.9	1702.2	2	V
			HARV				1659	1703	3	1659	1703	3	IIIG,V
			HARV				1727		2	1727		2	IIIB
			SGMR							1859.2	1902.3	1	CONT
			HARV				1859	1902	3	1859	1902	3	IIIG
	2152	2400	MANI										
31	0000	0917	MANI							0300.3	0303.5	3	IIIG
	0625	1603	DURN										
	0640	1531	WEIS										
	1120	2133	SGMR										
	1332	2345	HARV				1801	1802	1	1801	1802	1	IIIG
	2152	2400	MANI										

The symbols used in connection with the spectral type in describing the important bursts are as follows:

B = Single burst
G = Small group (< 10) of bursts
GG = Large group (> 10) of bursts
C = Underlying continuum (particularly with type I)
S = Storm in the sense of intermittent but apparently connected activity
N = Intermittent activity in this period
U = U-shaped burst of Type III

RS = Reverse slope burst
DP = Drifting pairs
DC = Drifting Chains
H = Herringbone
W = Weak
P = Pulsations
CONT = Continuum
UNCLF = Unclassified activity

EAST-WEST SOLAR SCANS

OCTOBER 1976

Fleurs, Australia

21 cm
Fan-Beam with 2 minutes of arc
E-W Resolution

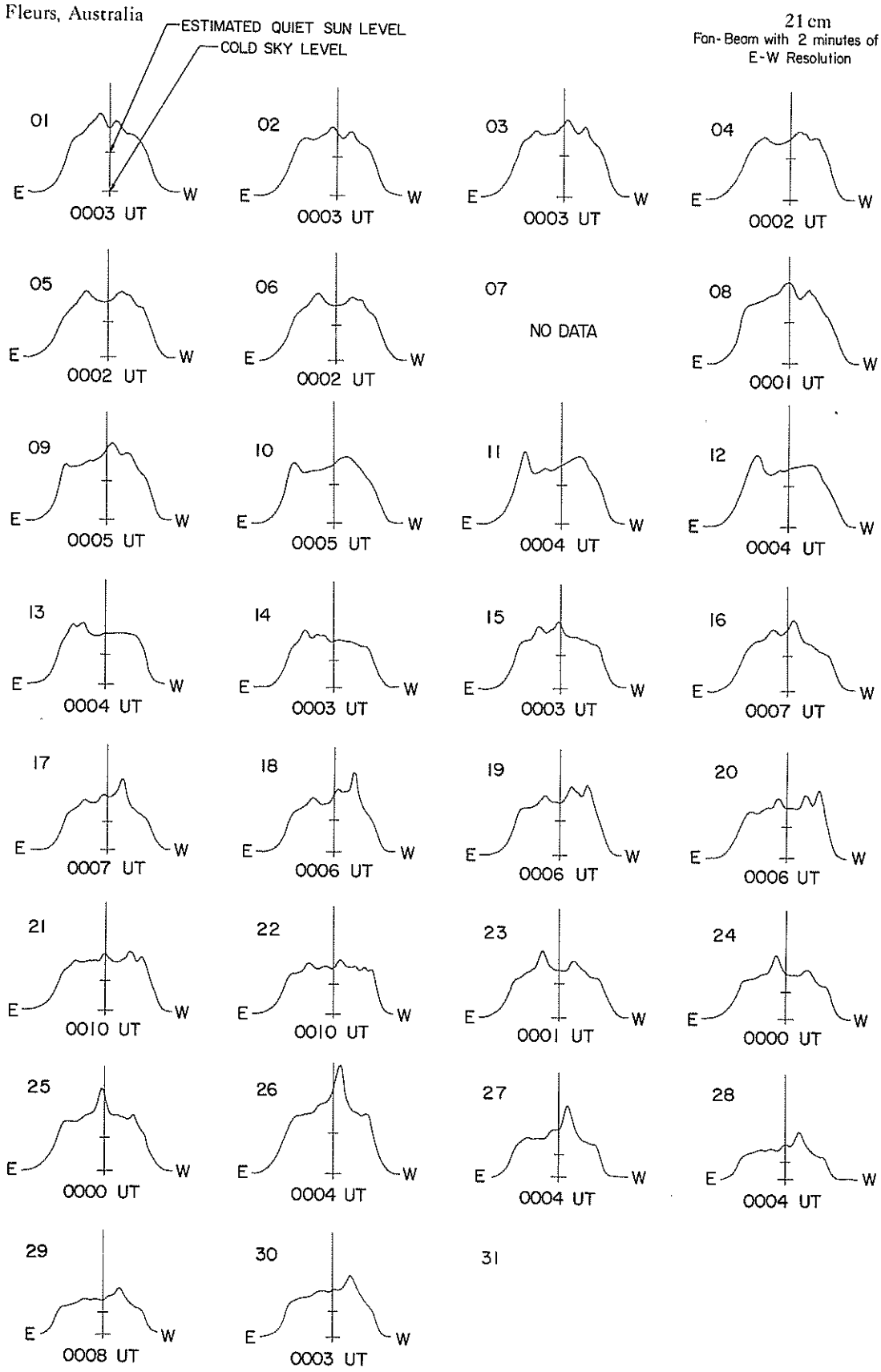

102
Oct 76

EAST-WEST SOLAR SCANS

OCTOBER 1976

Fleurs, Australia

43 cm
Fan-Beam with 4 minutes of arc
E-W Resolution

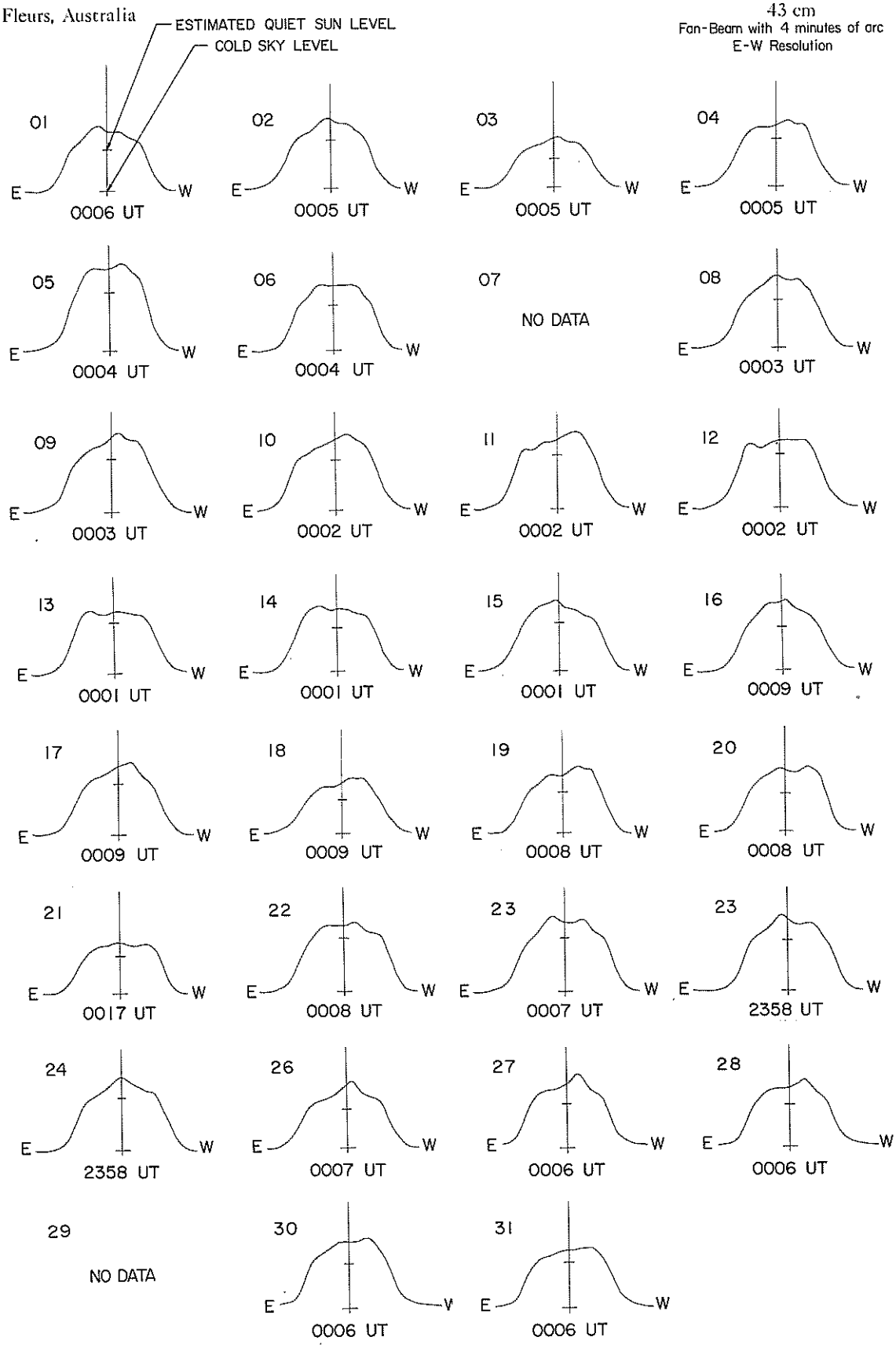

COSMIC RAY INDICES

(Neutron Monitors)

OCTOBER 1976

OCT. 1976	THULE Average cts/hr	ALERT Average cts/hr	DEEP RIVER Average cts/hr	CALGARY Average cts/hr	SULPHUR MT Average cts/hr	KIEL Average cts/hr	CLIMAX Average cts/hr	TOKYO Average cts/hr
1	No observations	7510.6	7084.6	11787.4	9110.4	6368.6	4273.7	3659.8
2		7514.0	7074.6	11810.3	9132.6	6375.9	4287.3	3665.0
3		7538.3	7113.1	11869.2	9162.8	6396.5	4303.0	3673.8
4		7561.3	7129.9	11921.6	9163.3	6415.5	4324.7	3684.4
5		7550.8	7108.7	11880.0	9161.6	6401.3	4306.8	3685.6
6		7546.6	7122.1	11898.1	9160.0	6383.7	4323.6	3684.5
7		7562.1	7127.8	11893.0	9161.8	6376.8	4309.9	3681.4
8		7541.9	7122.8	11858.5	9141.0	6370.6	4284.8	3668.8
9		7526.1	7125.5	11834.1	9130.0	6373.5	4274.4	3661.2
10		7533.3	7136.5	11846.6	9147.5	6376.3	4281.4	3673.6
11		7528.0	7118.0	11853.8	9139.6	6390.7	4295.1	3673.0
12		7500.0	7093.4	11814.3	9101.1	6385.3	4277.6	3666.5
13		7488.4	7089.4	11747.6	9034.7	6367.3	4262.7	3661.3
14		7484.9	7107.8	11786.1(8)	9046.6	6356.4	4258.0	3652.9
15		7472.1	7074.7	11764.5	9054.1	6352.8	4276.0	3660.9
16		7445.9	7046.1	11702.8	9000.9	6336.4	4260.4	3660.8
17		7475.0	7059.1	11736.3	9022.4	6344.0	4269.4	3665.5
18		7512.3	7095.9	11782.8	9070.4	6376.6	4292.9	3670.0
19		7502.3	7098.2	11829.6	9092.9	6371.7	4298.4	3665.9
20		7483.9	7070.3	11784.3	9071.8	6361.3	4276.7	3660.1
21		7483.3	7111.9	11822.3	9117.0	6349.5	4276.9	3662.7
22		7475.1	7104.9	11794.2(22)	9105.3(23)	6346.1	4278.0	3661.8
23		7479.1	7083.5	11738.3	9092.1	6349.6	4273.7	3658.6
24		7479.4	7062.0	11694.6	9065.1	6339.5	4264.1	3647.8
25		7509.8	7084.1	11709.9	9090.7	6361.7	4280.3	3666.5
26		7517.2	7103.0	11730.7	9089.3	6370.6	4286.2	3667.4
27		7514.0	7118.6	11741.7	9093.6	6388.9	4287.2	3662.0
28		7540.8	7109.1	11772.9	9101.5	6387.3	4298.5	3664.1
29		7568.9	7105.7	11862.6(23)	9170.2(23)	6404.5	4310.5	3681.8
30		7575.0	7110.4	11897.2	9169.8	6413.5	4306.2	3684.0
31		7537.9	7106.2	11836.3	9125.3	6426.8	4312.1	3681.3
MEAN		7514.8	7099.9	11806.5	9107.3	6374.8	4287.3	3668.1

( ) Number of hours for which data are available if less than 24. Number of Section Hours at Climax if sum of both sections is less than 40 hours.

Thule, Alert, Calgary, Sulphur Mountain, Kiel and Climax Scaling Factors = 100.
Deep River Scaling Factor = 300.
Tokyo Scaling Factor = 128.

* Due to the closing of the Geopole Station the Thule neutron monitor operations were temporarily suspended at the end of May 1976. It is expected that observations will be resumed in the not too distant future.

COSMIC RAY INDICES
(Neutron Monitors)

Bartels Rotation 1957 (September 1976 - October 1976)

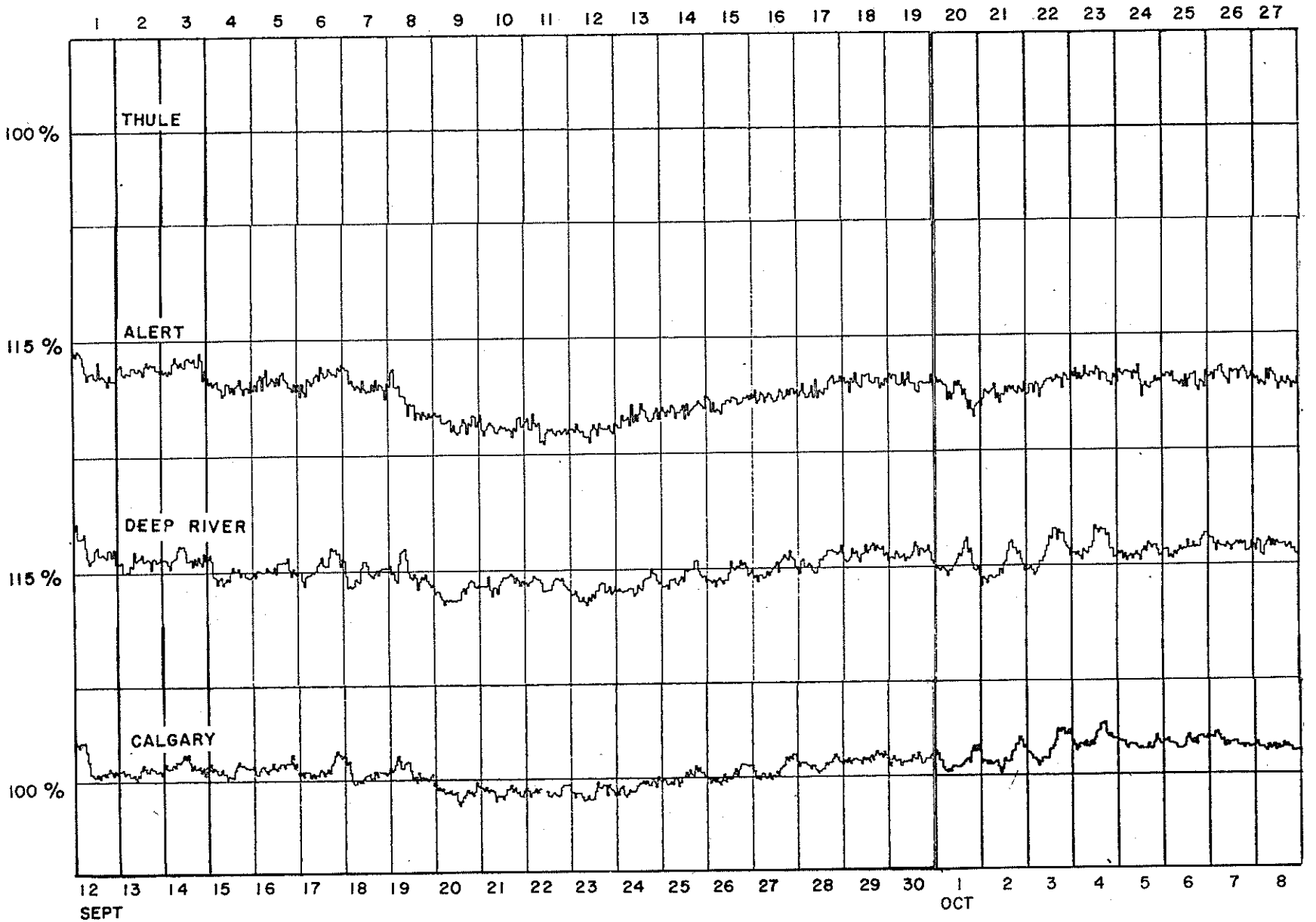

COSMIC RAY INDICES
(Neutron Monitors)

Bartels Rotation 1958 (October 1976)

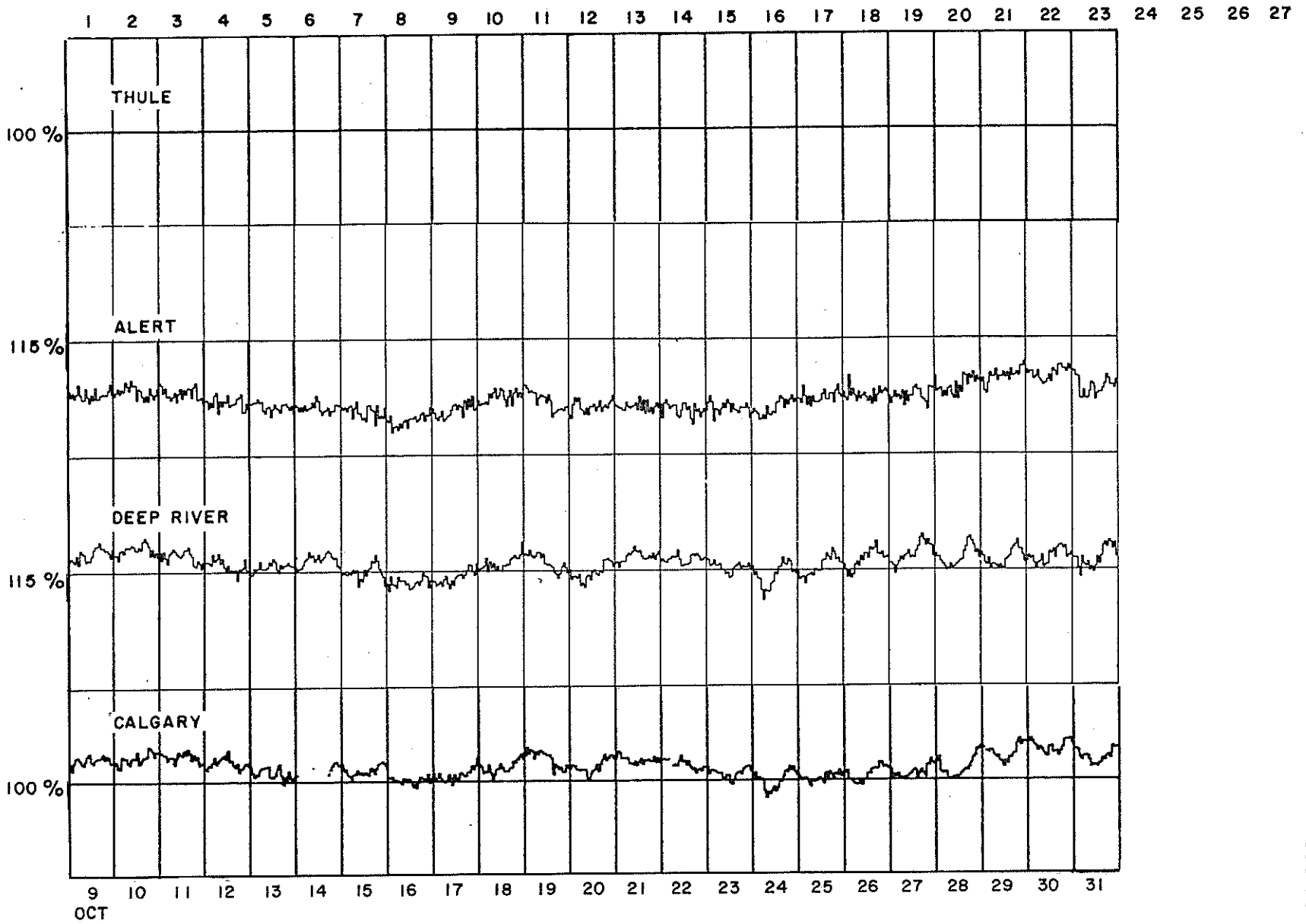

COSMIC RAY INDICES
(Neutron Monitors)

Bartels Rotation 1957 (September 1976 - October 1976)

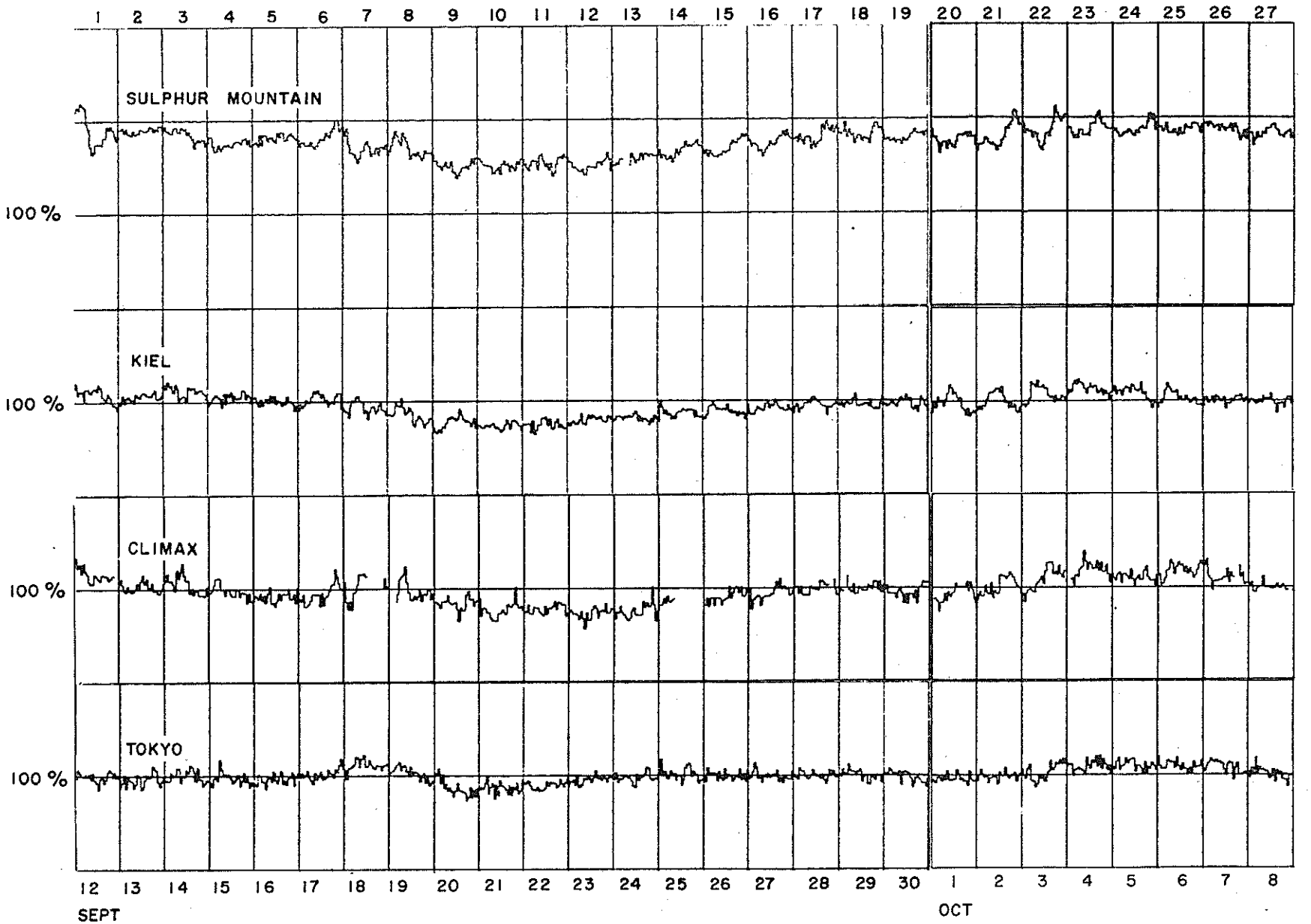

COSMIC RAY INDICES
(Neutron Monitors)

Bartels Rotation 1958 (October 1976)

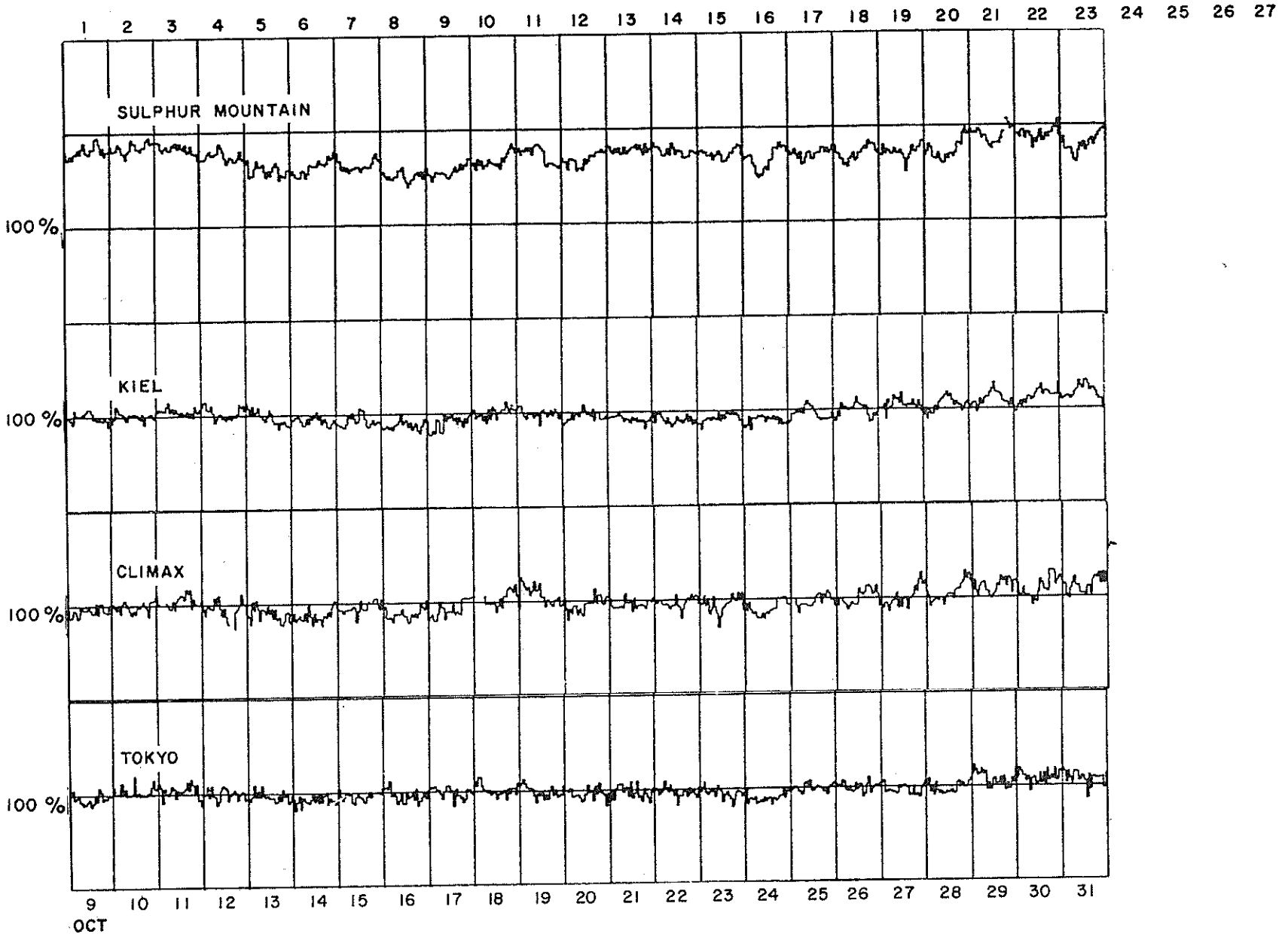

GEOMAGNETIC ACTIVITY INDICES

OCTOBER 1976

Day		Three-Hourly Indices Kp									Three-Hourly Indices Km								Ap	aa				Cp
		1	2	3	4	5	6	7	8	Sum	1	2	3	4	5	6	7	8		N	S	M		
1		2	2-	4+	4	3-	1+	2-	3+	21	2-	2-	4	4	3	1+	2	3	14	26	30	35	21	0.8
2	D	3+	5+	4+	3+	3	3	2	1	25+	3	4+	4	3+	3	3	2-	1+	21	29	34	42	22	1.1
3		3-	2+	2+	3+	2+	2-	1-	1	16+	2	2	2-	3-	3-	2+	0+	1-	9	17	17	20	14	0.5
4	Q	1	2-	2-	2+	2+	1-	2-	2	13+	1-	1	2-	2	2	1+	2-	2-	6	13	13	13	14	K 0.3
5		4+	4	2+	3+	1-	1+	2-	1+	19	4-	3	2+	3+	1	2-	2	1+	13	19	19	29	10	0.8
6		1+	3	4	3	1-	1-	3-	2+	18-	1	3-	3	3	1	1	3-	2	11	19	22	27	15	0.6
7	Q	2+	1	0+	0+	2-	2-	3-	1-	11-	2-	1-	0+	1-	2-	2-	3-	0+	6	13	9	8	13	KK 0.2
8	Q	0+	0+	2	2	2-	1+	2	2+	12	0+	1	2-	2-	2+	1+	2	2+	6	13	12	8	17	KK 0.3
9	Q	2	2+	1+	2-	2	1+	2	1	14-	2	2	1	1+	2	1+	2+	1	6	12	11	10	13	CK 0.3
10		2-	2-	1+	1+	1-	2+	2-	3-	13+	1+	1	1+	1+	1+	2+	2-	2+	6	16	11	10	17	K 0.3
11		4-	2-	1	1-	1+	2-	2-	3-	14+	3	1+	0+	1	2-	2	2	3-	8	18	12	15	15	0.4
12		3-	3	1	0+	2-	2	4	5-	19+	2+	3-	1	1-	2-	2+	4-	4	14	30	18	16	33	0.8
13		2-	3	3-	2	2-	1-	2-	2-	15	1+	2	2+	2	2+	1+	1+	2-	8	12	12	14	10	C 0.4
14		0+	1	1	1+	1-	1	3	4-	12	0+	0+	1	2-	1	2-	3	3	7	14	12	7	20	K 0.4
15	D	3	4-	4	4+	5+	5	5-	4	34	2+	3	3+	4-	5-	4+	4	4-	33	52	42	37	57	1.3
16	D	6-	5-	5-	4-	3	2+	3+	4-	31	4+	4	4-	3+	3	2+	3	3+	29	40	44	58	26	1.3
17	D	3+	4	5+	4+	5+	3+	3	4-	32+	3-	3+	5-	4	5	3	3+	3	30	44	45	42	47	1.3
18		5-	4	4-	3	3+	3-	3	2	26+	4-	3+	3	3+	3	3-	3	2-	19	32	20	29	24	1.0
19		0+	0	0+	2-	3	4-	2	1+	12+	0+	0	1-	2-	3	3+	2	1+	7	18	15	7	26	0.4
20		3	2	2-	2-	1	2-	2-	2+	15	3-	1	2-	2-	1+	2	2	2+	7	16	13	14	15	0.4
21		2-	3-	2+	2	2-	2	2	1	15+	1+	2	2-	2+	2	2	3-	1+	7	14	18	19	14	0.4
22	QQ	2	1+	2	2	2	1	1-	1-	12-	1+	1+	2	2+	2+	1	1-	1	5	10	18	18	9	K 0.2
23		2	2+	2+	2+	1-	1+	1+	1	13+	2-	2-	2	2+	1+	2-	2-	1+	6	12	13	16	10	CC 0.3
24	Q	1-	0+	1	1	1-	2-	3+	1+	10	1	1-	1+	1+	1+	2	3+	1+	6	13	12	9	16	KK 0.3
25	QQ	3-	2+	1	1-	1	1-	1-	1-	10-	2	1+	1+	1	1	1-	1-	1	5	10	10	13	7	CK 0.2
26	QQ	1	2-	1-	1-	1-	0+	1-	2-	7+	1-	1+	1+	1	1-	0+	1	2	4	9	13	11	12	CC 0.1
27		0+	1+	2	1	2-	2	3-	3	14	1-	1+	2-	1	2-	2+	3-	3	7	17	14	10	20	K 0.4
28	QQ	2+	0+	0+	1	2	2-	1	1+	10	2	0+	0+	1	2-	2	1+	2-	5	10	14	10	15	CK 0.2
29	QQ	1-	2	1-	0+	0+	0	1	0+	5+	1-	1+	0+	0+	0	1-	1-	1	3	6	8	7	7	CK 0.1
30		0+	0+	2-	3	3+	3+	3	5	20	0+	1-	2	3	3	3+	3	4	16	29	30	13	47	0.9
31	D	4	4+	5+	4+	5	4	3	4+	34+	3+	4-	5-	4-	5-	3+	3-	4-	34	52	42	50	44	1.3
																			12	20.5	19.5	20.0		0.56

Day	Three-Hourly Indices Kn								Three-Hourly Indices Ks							
	1	2	3	4	5	6	7	8	1	2	3	4	5	6	7	8
1	1+	1+	4	4	3+	1+	2	3	2	2	4-	4	3-	1	2-	3
2	3	4+	4	3+	3-	3	2-	1	3	4	4-	3+	3	3+	2	1+
3	2+	2	2	3	3	2+	1-	1-	2	2	1+	2+	3-	2+	0+	1-
4	1-	1	2-	2+	2+	1+	2-	2-	1-	1	2-	2	2-	1+	1+	2-
5	4-	3+	3-	4-	1	1+	2	1+	4-	3	2	3	1+	2-	2-	1+
6	1	2+	3	3	1	1	3-	2+	1	3-	3+	3	1-	1	3	2
7	2-	1	0+	1-	2-	2-	3-	1-	2-	0+	0+	1-	1+	2-	3-	0+
8	0	1-	2	2	2+	1+	2	2+	0+	1+	1+	1+	2+	1+	2-	2
9	2-	2-	1+	1+	2	1+	2+	1	2	2+	1-	1+	2	1	2+	1
10	1+	1	2-	2-	1+	3-	2-	2+	1+	1	1+	1+	1	2+	2-	2+
11	3	1+	0+	1-	2	2	2+	3-	3-	1+	0+	1	1+	2	2	3-
12	2+	3-	1	0+	2	2+	3+	4+	2	3-	1	1-	2-	2	4-	4-
13	1+	2	2+	2	2+	1+	1+	1+	2-	2	2+	2-	2	1	1+	2-
14	0+	0+	1	2-	1	1+	3-	3	1-	0+	1-	2-	1-	2-	3	3+
15	2	3	3	3+	5-	4+	4	3+	3-	3+	3+	4-	4+	4+	4	4-
16	5-	4	4-	3+	3	3-	3+	3	4+	4-	3+	3+	3-	2	3	4-
17	3-	3+	5-	4	5	3	3+	3	3-	3+	4+	4	5-	2+	3+	3
18	4+	4-	4-	3+	3+	3-	3	2-	3+	3	3-	3	2+	3-	3	1+
19	0	0	0+	2-	3	4-	2	1+	0+	0+	1	2-	3-	3	2	1+
20	3-	1	2-	2	1+	2+	2	2+	3-	1	1+	2-	2-	2	2	2+
21	1+	2+	2	2	2	2	2+	1+	2-	2	2-	2+	2	2	3-	1+
22	1+	1	2+	3-	2+	1	1-	1-	1+	1+	2-	2+	2	1	1-	1
23	1+	2-	2	3-	1+	2-	2-	1	2-	2-	2	2-	1+	2-	2-	1+
24	1	0+	1	1+	1+	2	3	1	1-	1	2-	2-	1+	2+	3+	2-
25	2	2-	1	1	1	1-	0+	1-	2	1	1+	1	1	1-	1-	1
26	1-	1+	1	1-	1-	0+	1	2	1	1+	2-	1	1	1-	1	2+
27	0+	1+	2	1	2	2+	3-	3	1-	1+	2-	1	2-	3-	3	3
28	2-	0	0	1-	2	2-	1+	1+	2	1-	1	1+	1+	2	1+	2
29	1-	1+	1-	0	0	1-	1-	1	1	2-	0+	0+	0+	1-	1	1-
30	0	1-	2-	3+	3	4-	3	4	0+	1-	2+	3	3	3+	3-	4
31	3	4-	5-	4-	5	4-	3-	4	4-	4	4+	4-	4	3+	3	4-

DAILY AVERAGE INDICES Ap

	1975		1976									
DAY	NOV	DEC	JAN	FEB	MAR	APR	MAY	JUN	JUL	AUG	SEP	OCT
1	7	32	4	23	17	107	10	6	18	8	10	14
2	36	27	4	20	32	16	58	6	9	8	24	21
3	65	12	15	16	27	44	94	12	12	10	10	9
4	41	13	10	12	12	30	20	20	14	5	14	6
5	22	8	9	8	15	27	14	20	6	6	9	13
6	11	7	13	8	33	30	8	7	6	5	7	11
7	10	4	11	21	26	27	10	13	9	5	10	6
8	7	18	5	29	42	14	10	8	13	4	7	6
9	37	16	4	24	36	16	4	4	10	12	6	6
10	20	8	47	24	32	12	6	6	6	9	5	6
11	13	5	40	12	27	12	11	26	4	5	4	8
12	9	3	13	17	26	9	7	7	5	3	8	14
13	4	3	9	22	11	13	6	4	4	3	5	8
14	3	6	11	17	14	15	4	3	6	4	10	7
15	4	9	7	8	15	4	5	4	19	2	10	33
16	6	14	10	6	18	8	5	5	16	6	6	29
17	17	9	14	14	20	5	4	14	5	5	10	30
18	7	6	9	22	13	2	3	21	6	4	33	19
19	8	6	8	25	11	5	12	4	6	6	20	7
20	9	3	11	19	8	2	19	5	4	5	51	7
21	18	9	20	14	5	5	11	3	3	8	24	7
22	50	10	23	14	3	19	11	3	4	5	17	5
23	8	7	20	4	5	8	14	4	5	30	12	6
24	13	2	21	3	4	16	6	16	4	25	7	6
25	15	18	10	4	4	9	9	18	9	24	24	5
26	14	34	5	9	138	6	6	7	4	18	13	4
27	5	31	6	26	35	11	5	6	8	13	12	7
28	9	15	5	20	15	10	14	5	16	10	5	5
29	29	15	6	34	15	17	22	5	18	6	10	3
30	36	11	9		12	10	17	29	19	6	9	16
31		7	29		10		9		7	5		34
MEAN	18	12	13	16	22	17	14	10	9	9	13	12

GEOMAGNETIC ACTIVITY INDICES

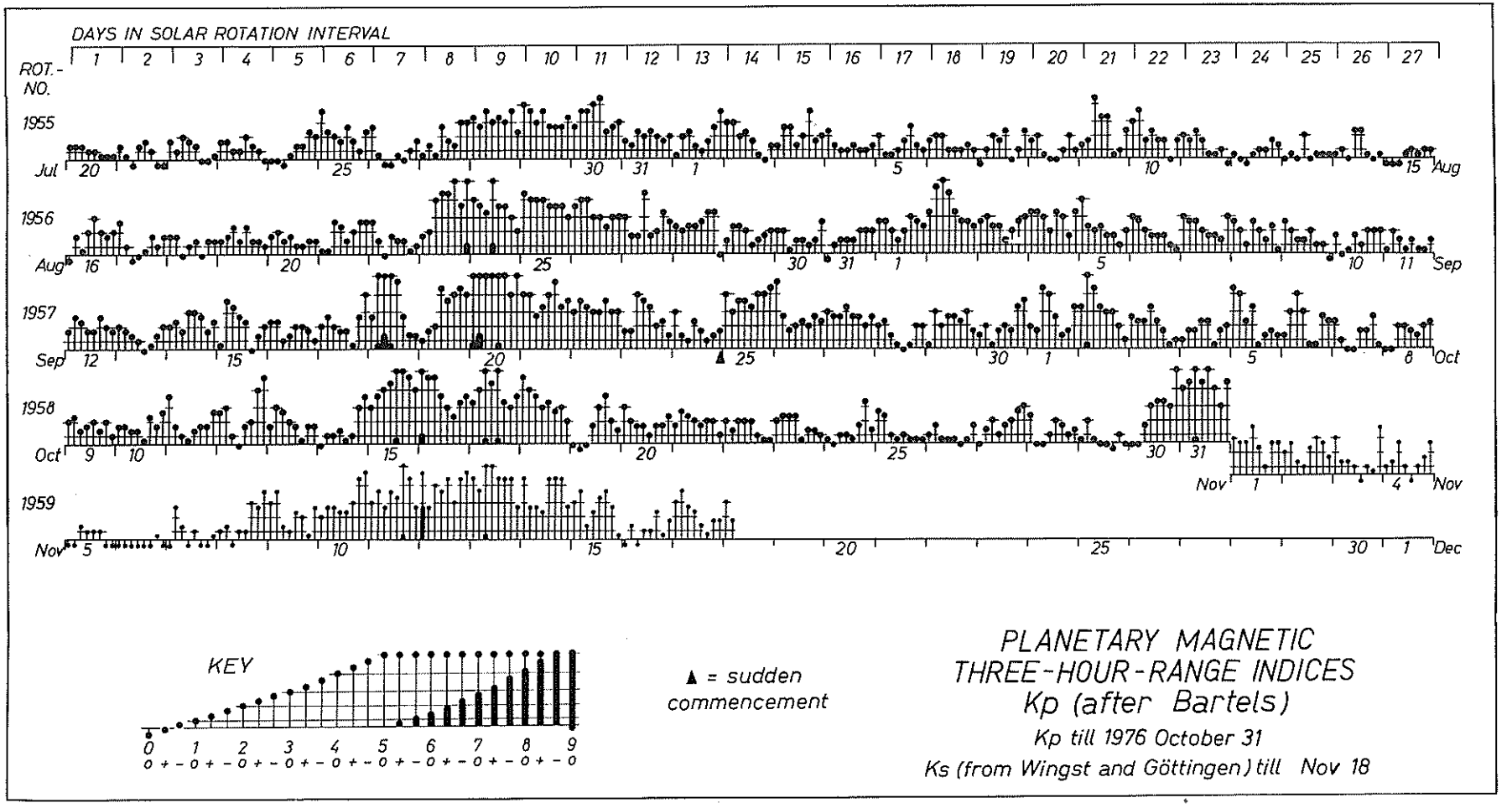

GEOMAGNETIC ACTIVITY INDICES
Hourly Equatorial Dst

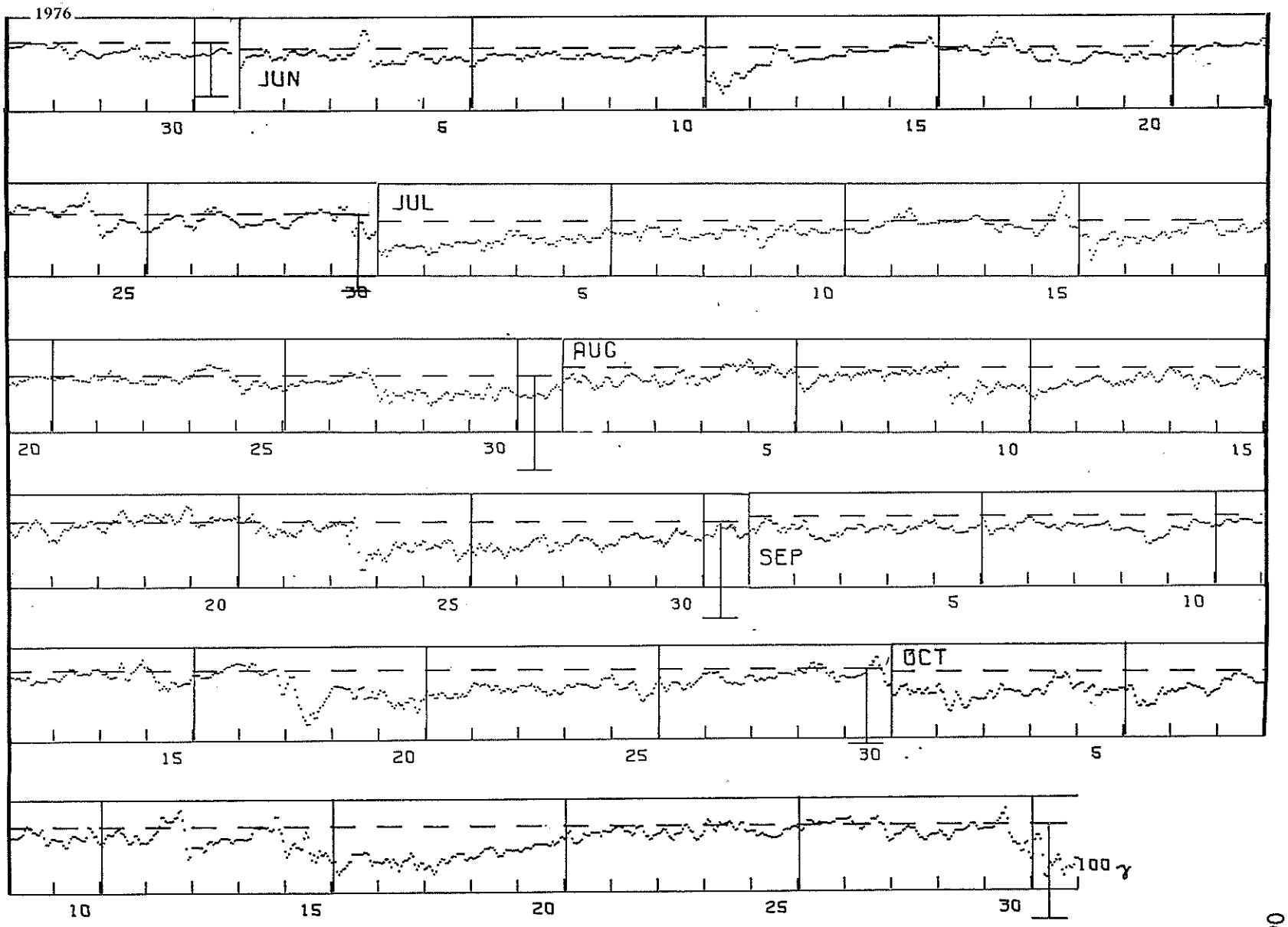

Note the sensitivity indicator for each month on the last day of the month and also note that the zero reference level is different for each month.

HOURLY EQUATORIAL Dst VALUES (PROVISIONAL)

OCTOBER 1976

NASA/GODDARD SPACE FLIGHT CENTER

(Time-UT) (Units-Gammas)

DAY	1	2	3	4	5	6	7	8	9	10	11	12	13	14	15	16	17	18	19	20	21	22	23	24
1	-25	-26	-23	-19	-16	-17	-15	-14	-21	-25	-21	-24	-22	-19	-20	-25	-24	-20	-18	-25	-23	-25	-24	-16
2	-14	-22	-24	-31	-37	-42	-43	-36	-32	-22	-27	-31	-37	-40	-38	-36	-31	-28	-28	-30	-31	-29	-29	-30
3	-28	-24	-21	-23	-30	-27	-24	-19	-14	-17	-21	-20	-21	-21	-22	-23	-23	-21	-23	-26	-28	-27	-27	-25
4	-22	-20	-19	-19	-22	-25	-26	-22	-16	-13	-12	-7	-3	-9	-8	-8	-6	-2	-5	-8	-15	-20	-17	-15
5	-14	-13	-14	-23	-23	-19	-17	-15	-18	-27	-27	-26	-23	-20	-20	-24	-20	-22	-22	-22	-21	-18	-19	-19
6	-22	-20	-16	-17	-21	-23	-35	-38	-36	-31	-34	-38	-38	-35	-36	-35	-31	-25	-22	-18	-26	-25	-22	-22
7	-20	-23	-24	-21	-19	-19	-19	-18	-14	-14	-17	-18	-17	-19	-19	-21	-21	-25	-28	-26	-24	-22	-21	-20
8	-19	-15	-11	-9	-11	-11	-12	-6	-4	-4	-1	-2	-5	-6	-5	-9	-9	-10	-13	-15	-15	-15	-14	-15
9	-14	-11	-12	-12	-13	-10	-9	-7	-2	1	-2	-3	-8	-8	-8	-9	-5	-2	-12	-19	-19	-15	-12	-12
10	-14	-15	-14	-15	-19	-22	-21	-15	-11	-9	-10	-12	-13	-14	-15	-15	-10	0	-2	-5	-11	-9	-16	-18
11	-20	-16	-11	-8	-9	-10	-8	-5	-3	-2	-7	-8	-10	-14	-15	-18	-15	-9	-9	-13	-18	-16	-18	-18
12	-16	-13	-12	-5	-6	-4	1	10	9	6	4	4	4	6	9	10	15	17	6	-4	-24	-35	-31	-21
13	-21	-21	-21	-23	-23	-27	-24	-17	-15	-16	-19	-16	-15	-14	-12	-12	-13	-13	-14	-17	-18	-14	-13	-13
14	-13	-13	-15	-14	-13	-12	-7	-1	-1	-3	-2	-1	-2	-3	-1	-5	-6	-3	10	10	-4	-8	-16	-27
15	-33	-28	-22	-16	-17	-23	-23	-25	-23	-12	-6	-12	-29	-36	-29	-36	-31	-25	-31	-30	-27	-31	-36	-38
16	-38	-36	-46	-51	-46	-44	-43	-40	-37	-36	-29	-30	-29	-29	-29	-29	-27	-29	-30	-37	-42	-37	-37	-38
17	-39	-40	-37	-34	-34	-38	-44	-34	-39	-41	-48	-41	-37	-35	-35	-33	-28	-32	-41	-46	-41	-38	-40	-46
18	-43	-41	-43	-47	-51	-47	-40	-37	-34	-36	-39	-39	-36	-32	-31	-31	-29	-30	-28	-30	-36	-37	-33	-32
19	-35	-33	-32	-31	-28	-26	-24	-24	-23	-22	-24	-26	-29	-33	-31	-31	-28	-25	-25	-26	-27	-26	-25	-25
20	-28	-28	-25	-23	-23	-25	-24	-21	-19	-21	-19	-21	-21	-21	-21	-22	-21	-17	-21	-18	-17	-13	-12	-15
21	-13	-8	-6	-15	-19	-20	-18	-17	-15	-9	-11	-12	-12	-8	-9	-8	-8	-8	-12	-5	-6	-8	-8	-7
22	-5	-3	-2	-1	-3	-4	-7	-6	-8	-9	-11	-9	-3	-2	-1	-2	-8	-13	-13	-16	-14	-11	-10	-9
23	-9	-7	-5	-6	-9	-15	-15	-17	-10	-9	-10	-8	-5	-1	0	-4	-7	-9	-15	-17	-15	-13	-11	-7
24	1	5	4	-2	-6	-8	-2	2	-1	-1	1	2	3	0	-4	-6	-5	0	2	1	-7	-9	-7	-6
25	-8	-6	-13	-13	-10	-9	-12	-13	-14	-14	-15	-15	-15	-13	-12	-10	-6	-5	-5	-5	-3	-2	-3	-5
26	-7	-8	-5	-1	4	4	3	1	-1	0	2	2	0	0	1	-1	-1	2	2	5	5	5	4	5
27	5	6	7	1	-1	-2	-2	-6	-7	-4	0	-1	-2	5	4	5	7	0	-1	-2	-8	-16	-19	-17
28	-16	-12	-11	-11	-10	-6	-6	-4	-3	-6	-6	-6	-9	-13	-16	-16	-18	-17	-14	-12	-11	-12	-11	-10
29	-8	-10	-13	-14	-13	-18	-14	-10	-8	-7	-7	-8	-3	-6	-5	-3	0	0	-1	-4	-7	-7	-6	-5
30	-6	-6	-6	-5	-4	-1	2	5	10	10	10	3	-12	-16	-21	-21	-23	-23	-30	-28	-21	-19	-32	-38
31	-32	-17	-12	-12	-16	-32	-55	-57	-46	-41	-45	-41	-38	-33	-39	-50	-55	-46	-45	-46	-48	-43	-36	-38

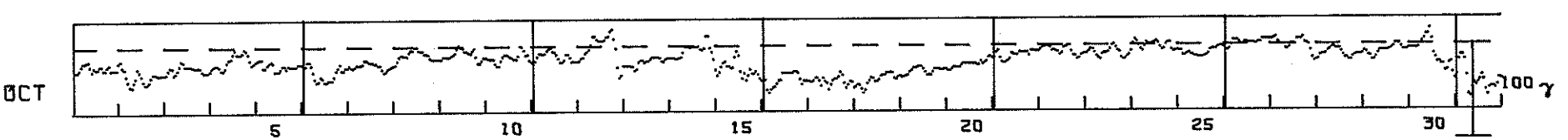

PRINCIPAL MAGNETIC STORMS

OCTOBER 1976

OBS. 2 letter IAGA code	GEOMAGNETIC LATITUDE	COMMENCEMENT DAY	hr min (UT)	TYPE	SC - AMPLITUDES D(')	H(γ)	Z(γ)	MAXIMUM 3 HOUR - INDEX K DAY(3 HOUR PERIOD)	K	RANGES D(')	H(γ)	Z(γ)	UT END DAY	HOUR
BO	48.9N	1	08--	..	..	..	..	02(2)	6	23	85	39	02	18
PM	18.7S	1	07--	..	..	..	..	01(4)	5	4	70	40	02	17
GN	43.2S	1	04--	..	..	..	..	01(4)	5	10	65	65	02	16
CO	64.6N	2	00--	..	..	..	..	02(4)	7	160	1250	630	02	20
NE	55.1N	2	0028	SC	2	18	..	02(2,3)	6	35	94	102	02	20
HO	21.1N	14	17--	..	..	..	..	17(3)	5	8	105	29	18	14
JP	17.3N	14	17--	..	..	..	..	--	-	6	102	40	17	20
SH	14.6N	14	17--	..	..	..	..	--	-	5	112	24	17	20
UJ	13.5N	14	17--	..	..	..	..	--	-	5	105	35	17	20
AL	09.5N	14	17--	..	..	..	..	15(5,6)	5	5	117	31	17	20
HO	07.6N	14	1740	..	..	..	..	15(6)	6	5	129	20	18	21
AN	01.5N	14	17--	..	..	..	..	--	-	4	156	90	17	20
TV	01.1S	14	17--	..	..	..	..	--	-	3	192	106	17	20
KG	56.5S	14	18--	..	..	..	..	15(5,6)	5	--	--	--	18	12
CO	64.6N	15	05--	..	..	..	..	17(4,5)	7	229	1920	1070	18	21
SI	60.0N	15	05--	..	..	..	..	17(3)	7	110	480	520	17	15
NE	55.1N	15	0322	SC	1	4	..	17(3,5)	6	42	125	173	18	18
FR	49.6N	15	04--	..	..	..	..	15(5) 16(1) 17(3,4,5)	5	30	75	55	18	22
BO	48.9N	15	05--	..	..	..	..	17(5)	6	34	83	66	18	18
HU	00.6S	15	1120	..	..	..	..	15(5,6)	6	5	189	30	16	23
GN	43.2S	15	03--	..	..	..	..	17(5)	6	20	85	110	19	19
TO	46.7S	15	02--	..	..	..	..	16(4) 17(3,5)	5	22	110	48	18	13
SI	60.0N	17	0643	SC*	+ 6.2	+123.3*	+37.0	--	-	--	--	--	17	15
CO	64.6N	30	08--	..	..	..	..	31(3,4,5,6)	6	303	1200	760	01	12
SI	60.0N	30	07--	..	..	..	..	31(4)	7	70	500	460	01	10
NE	55.1N	30	05--	..	..	..	..	31(3)	6	37	103	128	01	12
WI	54.2N	30	16--	..	..	..	..	30(8)	6	26	205	70	31	23
BO	48.9N	30	06--	..	..	..	..	31(3)	5	20	94	37	01	12
HO	21.1N	30	06--	..	..	..	..	31(2)	5	6	95	16	01	10
JP	17.3N	30	05--	..	..	..	..	--	-	5	119	24	31	22
SH	14.6N	30	05--	..	..	..	..	--	-	4	113	20	31	22
UJ	13.5N	30	05--	..	..	..	..	--	-	4	135	25	31	22
AL	09.5N	30	05--	..	..	..	..	30(4,5,7) 31(3,6)	5	5	128	25	31	22
HO	07.6N	30	0630	..	..	..	..	31(4,6)	5	4	136	16	31	23
AN	01.5N	30	05--	..	..	..	..	--	-	4	136	39	31	22
HU	00.6S	30	1050	..	..	..	..	31(6)	6	8	153	33	31	22
TV	01.1S	30	05--	..	..	..	..	--	-	3	160	87	31	22
PM	18.7S	30	06--	..	..	..	..	31(3,5)	5	7	140	70	31	23
GN	43.2S	30	04--	..	..	..	..	31(5)	5	14	100	100	01	10
KG	56.5S	30	11--	..	..	..	..	31(3)	5	--	--	--	01	02
GU	04.0N	31	0057	..	..	..	..	31(5)	5	0	110	10	31	18

JP = Jaipur SH = Shillong UJ = Ujjain

Reports were received from the following observatories:

College, Witteveen, Alibag, Annamalaingar, Trivandrum, Gnangara
Sitka, Fredericksburg, San Juan, Hyderabad, Huancayo, Port Moresby, Toolangi
Newport, Boulder, Honolulu, Guam, Apia, Hermanus, Port-aux-Francais

SUDDEN COMMENCEMENTS AND SOLAR FLARE EFFECTS

OCTOBER 1976

PRELIMINARY REPORT ON RAPID MAGNETIC VARIATIONS (by Dr. A. Romana)
The meaning of the station symbols is given in the IAGA-Bulletins nr. 32. Times of ssc are mean values.

Sudden commencements followed by a magnetic storm or a period of storminess (ssc)

12 1400 B: SO VI AE; C: WI CF (si: A: WN; B: DO FU TL LM)

Solar-flare effects (sfe)
Effects confirmed by ionospheric or solar observations are underlined.

07 1219 - 1235 SO
13 1000 - 1007 LG
14 0656 - 0707 AE

RADIO PROPAGATION QUALITY FIGURES AND FORECASTS

OCTOBER 1976

North Atlantic

	WHOLE DAY INDICES NORTH ATLANTIC	ADVANCE FORECASTS (JC-REPORTS) FOR WHOLE DAY	NORTH ATLANTIC								GEOMAGNETIC INDICES	
			6-HOURLY QUALITY FIGURES				SHORT-TERM FORECASTS ISSUED ABOUT ONE HOUR IN ADVANCE OF				K_{FR}	A_{FR}
			00 TO 06	06 TO 12	12 TO 18	18 TO 24	02	08	14	20	HALF DAY (1)	HALF DAY (2)	OBSERVED

The Radio Propagation Quality Figures and Forecasts are no longer being prepared.

A Historical Note: These figures and forecasts originally produced by Central Radio Propagation Laboratory and thus called CRPL Figures and Forecasts have been published regularly since the inception of this publication.

TRANSMISSION FREQUENCY RANGES -- NORTH ATLANTIC PATH

OCTOBER 1976

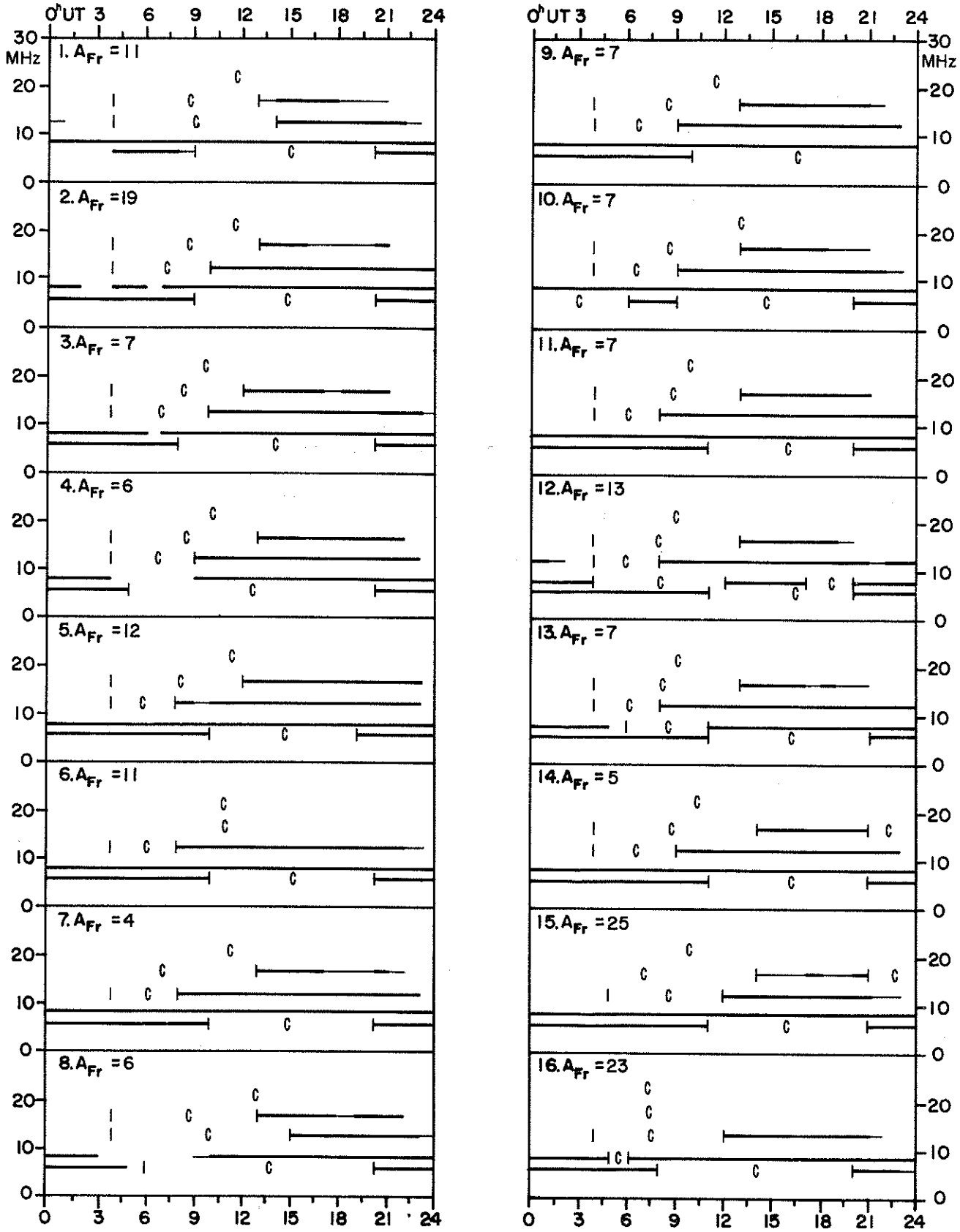

TRANSMISSION FREQUENCY RANGES -- NORTH ATLANTIC PATH

OCTOBER 1976

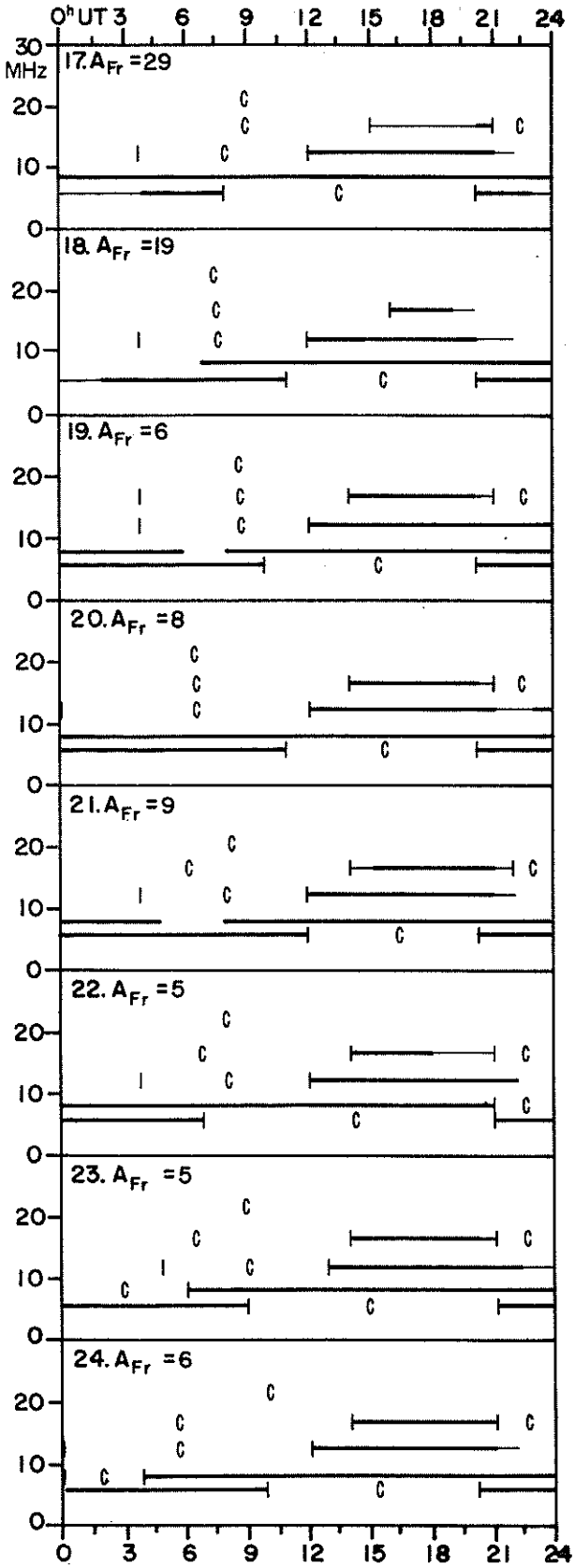

C = no value because of technical trouble or interference.

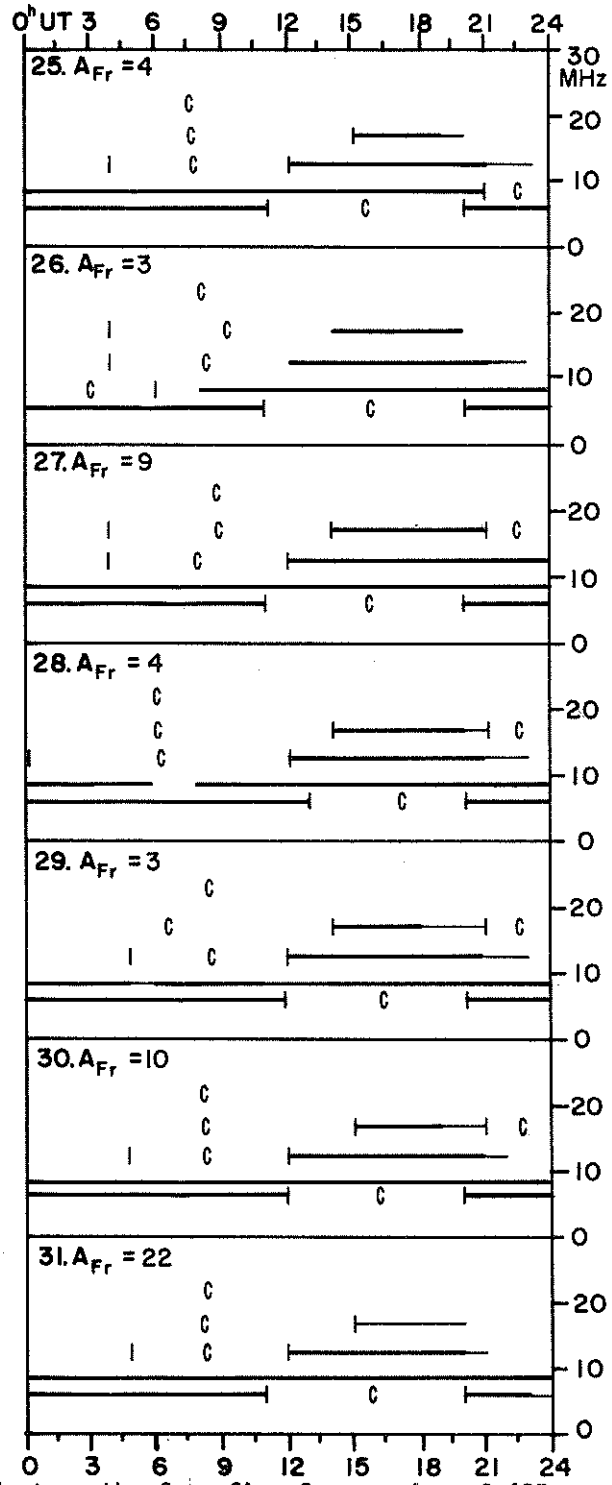

Field strengths from five frequencies, 6.425, 8.542, 12.813, 17.084 and 22.378 MHz, observed on a Lüchow.- Halifax circuit are represented above. Heavy solid lines represent field strengths ≥-12 dB above 1 μv/m (transmitter power reduced to 1 kW). Observed field strengths between -12 dB above 1 μv/m and -40 dB above 1 μv/m are represented by the fine line. Adapted from Observations by Deutsche Bundespost

USCOMM - ERL

RADIO PROPAGATION QUALITY INDICES

OCTOBER 1976

DATE	TOKYO	HALIFAX	MOSCOW	CANBERRA	BRACKNELL
1	5.7	7.2	13.1	5.1	14.0
2	4.9	7.5	13.9	4.8	13.5
3	6.3	8.4	13.4	4.9	13.4
4	6.4	10.1	14.9	5.5	14.9
5	5.8	9.7	13.9	5.1	14.3
6	6.1	8.4	14.5	5.5	13.8
7	6.6	8.5	14.6	5.3	14.5
8	6.8	9.0	14.7	5.9	15.1
9	6.8	10.1	14.7	5.8	15.2
10	7.6	9.9	13.9	5.8	15.1
11	7.0	10.2	13.6	6.0	15.1
12	6.7	9.1	14.0	5.5	15.1
13	5.9	8.9	14.1	5.2	14.5
14	5.8	9.5	14.0	4.8	15.0
15	5.8	8.1	14.5	5.5	14.8
16	4.6	7.2	13.9	5.0	14.5
17	4.6	6.6	12.7	4.6	14.1
18	4.9	7.3	12.8	4.7	13.6
19	5.2	8.0	12.7	4.4	13.9
20	4.4	7.7	11.9	3.9	13.6
21	4.9	8.6	13.1	4.7	14.1
22	5.2	8.1	13.2	4.8	14.3
23	5.9	8.9	13.2	5.6	14.4
24	5.8	9.5	13.2	5.6	14.2
25	6.1	8.8	12.2	4.3	13.9
26	5.7	8.8	13.3	5.0	14.3
27	5.8	9.6	12.3	4.9	14.2
28	5.8	9.3	12.9	4.4	14.1
29	5.9	8.4	13.5	4.8	14.2
30	5.9	8.5	13.0	4.6	13.9
31	4.6	7.9	12.0	4.7	14.2
MEAN	5.8	8.6	13.5	5.1	14.3

USCOMM-NOAA-ASHEVILLE 12-76-950

WORLD DATA CENTER A
FOR
SOLAR-TERRESTRIAL PHYSICS

The ICSU Panel on WDCs has recommended that it would be appropriate courtesy to acknowledge in publications that data were obtained from the originating station or investigator through the intermediary of the WDCs. The following statement is suggested:

"Data used in this study were provided by WDC-A for Solar-Terrestrial Physics, NOAA E/GC2, 325 Broadway, Boulder Colorado 80303, USA."